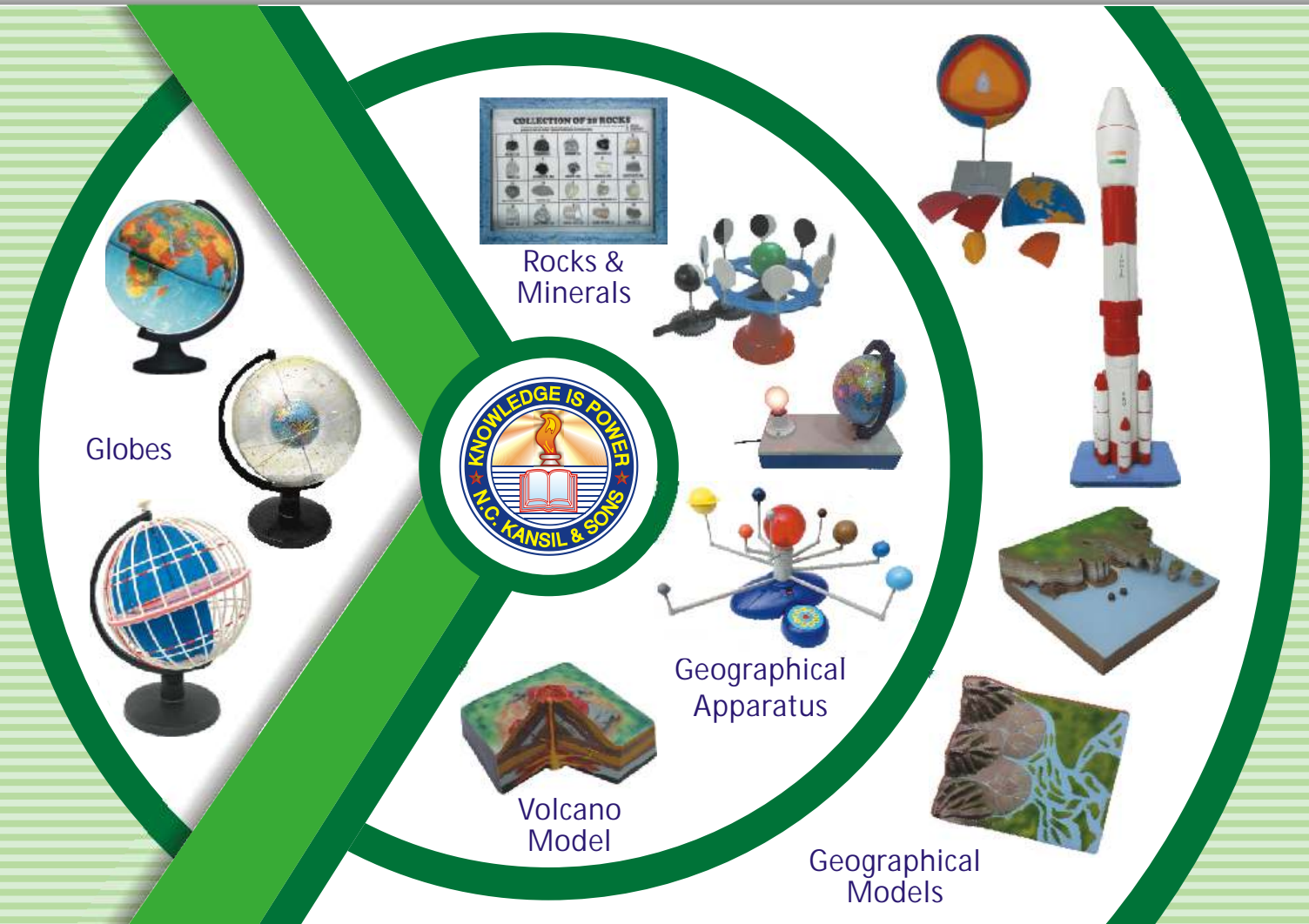


KANSIL'S

SOCIAL STUDIES CATALOGUE

January
2024

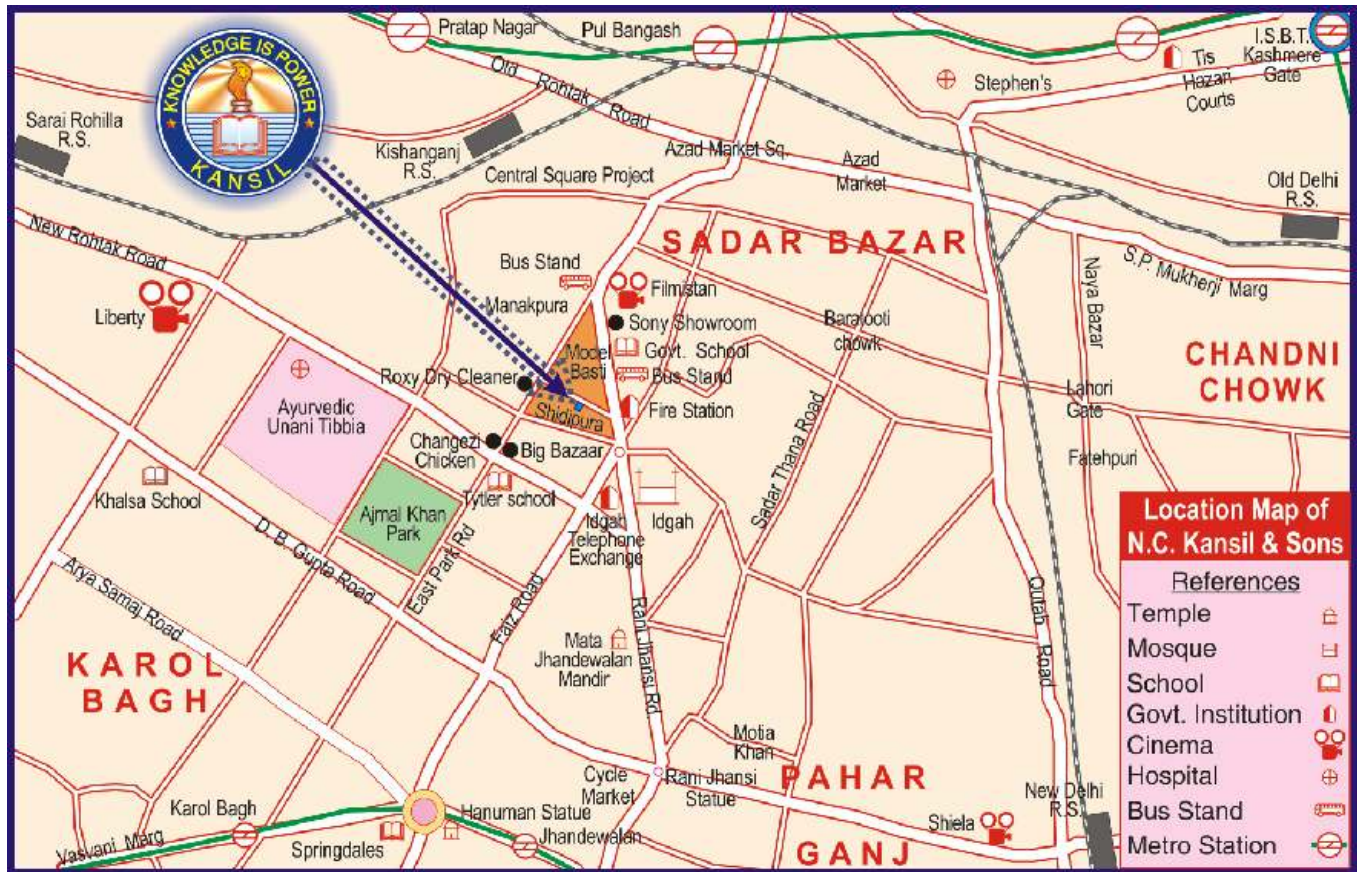
MOST MODERN & INDISPENSABLE
TEACHING LEARNING MATERIAL FOR GEOGRAPHY, CIVICS & HISTORY



Dear Sir,

We have the pleasure of presenting our Social Studies Catalogue for January, 2024. By a perusal of the catalogue you will find a rich panorama of Maps, Charts, Working Models, Globes, 3-D Models and Drawing, Survey and Meteorological Instruments, Visual Teaching Aids and Video CDs. There are very useful maps and charts on Indian and World History, Civilizations, Good Habits and NCC.

We will also like to invite suggestions from such an expert like you to make the study more realistic. Please do send us your comments and views. Thanks



CONTENTS

ITEM	Page
GEOGRAPHY SECTION 1-27	
School Room Wall Maps India, World, Continents & Countries	1-2
Maps of Indian States-Political & Physical	3
Know Your India in Maps, Special Maps on India	4
Desk Outline Maps, India Map Puzzle	4
2 in 1 Practice Maps, Folded Tourist Maps	5
Contour Charts, Special PVC Rollup Charts, Rollup Black Boards, Graph & Outline Maps	6
Disaster Management Charts	7
Charts on Geography	8
Latest Geography Charts	9
Man & Environment Series Charts, Environmental Science	10
Changing Face of the Earth Charts	11
Weather Maps, Weather Charts, Map Reading Charts	12
Special Charts on Soil, World Natural Regions	12
Geographical Apparatus	
Solar System, Standard Time Indicator, Eclipses Model, Phases of Moon,	13
Day & Night, Seasons, Sextant, Theodolite Model, Student planetarium	13
Rocket Model, Battery Operated Working Models	14
Imported Political-cum-Physical Globes, Star Globe	15
Globe Showing Longitude & Latitude, Constellation Globe, 3-D Earth Relief Globe	15
Globes Political & Physical, Globes of Mercury, Venus, Mars, Jupiter, Saturn, Pluto	16
Moon, Earth from Space, Tectonic Plates, Earth Layer Model, Structure of Sun Model	16
Geomorphology Models	17-18
Geographical Terms Models, Geographical Models Framed	18-20
Maps Framed, Models of Dams, Geography Models	21
Landform Models	22
Instruments	
Telescope and Binoculars, Drawing Instruments, Jumbo Geometry Box, Metric Wheel	23
Plane Table Survey Equipments, Chain Tape Survey Set, Survey Umbrella	24
Tracing Table, Levelling Instruments	25
Meteorological Instruments	26
Thermometers, Specimens of Rocks & Minerals, Photos of Great Geographers	27
HISTORY & LIFE SCIENCE 28-32	
Struggle for Indian Freedom Charts	28
Detailed Indian History Maps, World & European History Maps, Civilization Charts	29
Charts on General Education, Good Habits Through Pictures, Our Duties Charts	30
National Integration through Public Cooperation Charts, Life Sketch of Great Men	31
Photos of Great Leaders, Presidents of India, Prime Ministers of India	31-32
REGIONAL 32-33	
Regional Language Publications	32-33
MILITARY SCIENCE 34	
Army, Police & NCC Charts, Civil Defence Charts,	34
Field Craft Charts, Scouting Charts, Physical Training Charts	34
VISUAL TEACHING AIDS 35	
Map Stands, Projection Screens	35
Slides, Indian School Syllabus on CDs	35

Some Tips to Study the Catalogue

Welcome! - You are about to enter the wonderfully exciting world of Teaching Aids. In the following pages of this catalogue you will come to know the products manufactured and marketed by us. Before you start browsing through them we give below some tips that will help you to study it better and effectively.

1. All the articles are manufactured in very heavy quantity by using very costly designs, dies and patterns. As such the size and description cannot be changed or altered at will. Please prepare your requirements according to the material and size mentioned in the catalogue.
2. All the articles are properly coded. Please mention the code and language.
3. The illustrations of charts are very selective. Each and every chart cannot be displayed in the catalogue. As such while placing an order please consult the detailed list mentioned therein.
4. The panorama of the Teaching Learning Material has been very well arranged subjectwise and where ever necessary we have given cross references.
5. It may be stated that the division of the catalogue i.e. Science, Social Studies, Maths is just for the sake of convenience. You may place your requirements with us all in one lot.

PLEASE NOTE

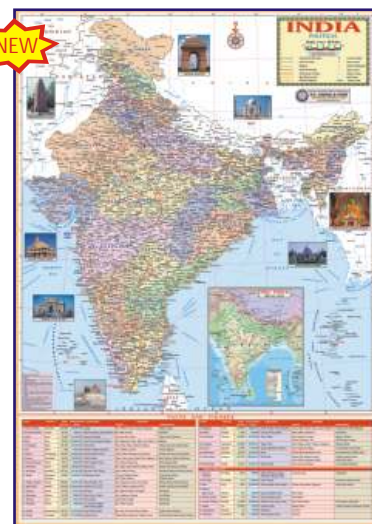
1. Customers' full satisfaction is our business policy. We are fully confident of the high standard and quality of our products.
2. To avoid delay in the execution of your order, please be careful as to mention:
 - a. The code, size & language of the map, chart, model or globe required by you.
 - b. Your complete address with pincode and telephone number.
3. The prices mentioned are nett Ex-godown, including GST. Packing, Forwarding & Transportation charges extra. Please note that these prices are not M.R.P.
4. We have introduced GST codes in our catalogue- A and B. These are mentioned along with every price. GST code A means that the product is taxable @18% and GST code B means that the product is taxable @12%.
5. Please mention very clearly your exact requirements mentioning either the cost or our catalogue page No. and item code No. This will help us in processing your indents at a faster speed.
6. Images shown in the catalogue are for reference only. It may differ in colour or shade from actual product.
7. Please look for our Hologram to buy genuine products.
8. All disputes subject to Delhi Courts Jurisdiction only.

SCHOOL ROOM WALL MAPS

Showing latest Boundaries, Communications, Important Towns etc.
 These are printed in attractive colours on strong offset paper.

Medium Size Wall Maps

*Printed in four colours on thick paper
 and laminated with thick polyester film (in Eng. or Hindi)*



		<u>Size</u>	<u>Price</u>
MWM01	* India Political 	70 × 100 cm	Rs. 155.00 (B)
MWM02	* World Political	100 × 70 cm	Rs. 155.00 (B)
MWM03	* Asia Political	100 × 70 cm	Rs. 164.00 (B)
MWM04	Africa Political	70 × 100 cm	Rs. 164.00 (B)
MWM05	Australia Political	100 × 70 cm	Rs. 164.00 (B)
MWM06	Europe Political	100 × 70 cm	Rs. 164.00 (B)
MWM07	North America Political	70 × 100 cm	Rs. 164.00 (B)
MWM08	South America Political	70 × 100 cm	Rs. 164.00 (B)
MWM09	Antarctica Political Eng. only	70 x 100 cm	Rs. 180.00 (B)
MWM10H	* Eurasia Political Hindi	100 x 70 cm	Rs. 180.00 (B)



		<u>Size</u>	<u>Price</u>
MWM26	Srilanka Political	70 × 100 cm	Rs. 180.00 (B)
MWM27	U.S.A. Political	100 × 70 cm	Rs. 180.00 (B)
MWM28	* China Political	100 × 70 cm	Rs. 180.00 (B)
MWM29	United Kingdom Political	70 × 100 cm	Rs. 180.00 (B)

* CERTIFIED BY SURVEY OF INDIA



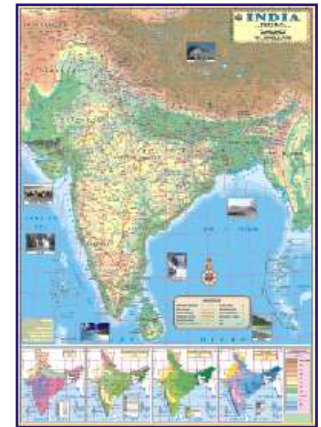
(The above product codes are for English. For Hindi add H to the code)

Laminated with polyester film on both sides & fitted with superior plastic rollers.

Medium Size Wall Maps

(in Eng. or Hindi)

		Size	Price
MWM51	* India Physical	70 × 100 cm	Rs. 155.00 (B)
MWM52	* World Physical	100 × 70 cm	Rs. 155.00 (B)
MWM53	* Asia Physical	100 × 70 cm	Rs. 164.00 (B)
MWM54	Africa Physical	70 × 100 cm	Rs. 164.00 (B)
MWM55	Australia Physical	100 × 70 cm	Rs. 164.00 (B)
MWM56	Europe Physical	100 × 70 cm	Rs. 164.00 (B)
MWM57	North America Physical	70 × 100 cm	Rs. 164.00 (B)
MWM58	South America Physical	70 × 100 cm	Rs. 164.00 (B)
MWM59	Antarctica Physical Eng. only	70 x 100 cm	Rs. 180.00 (B)
MWM60H	* Eurasia Physical Hindi	100 x 70 cm	Rs. 180.00 (B)



Large Size Wall Maps

Printed in four colours on thick paper and laminated with thick polyester film

(in Eng. or Hindi)

		Size	Price
WML01	* India Political	100 × 140 cm	Rs. 370.00 (B)
WML02	* World Political	140 × 100 cm	Rs. 370.00 (B)
WML03	* Asia Political	140 x 100 cm	Rs. 395.00 (B)
WML04	Africa Political	100 x 140 cm	Rs. 395.00 (B)
WML05	Australia Political	140 x 100 cm	Rs. 395.00 (B)
WML06	Europe Political	140 x 100 cm	Rs. 395.00 (B)
WML07	North America Political	100 x 140 cm	Rs. 395.00 (B)
WML08	South America Political	100 x 140 cm	Rs. 395.00 (B)
WML51	* India Physical	100 x 140 cm	Rs. 395.00 (B)
WML52	* World Physical	140 x 100 cm	Rs. 395.00 (B)
WML53	* Asia Physical	140 x 100 cm	Rs. 395.00 (B)
WML54	Africa Physical	100 x 140 cm	Rs. 395.00 (B)
WML55	Australia Physical	140 x 100 cm	Rs. 395.00 (B)
WML56	Europe Physical	140 x 100 cm	Rs. 395.00 (B)
WML57	North America Physical	100 x 140 cm	Rs. 395.00 (B)
WML58	South America Physical	100 x 140 cm	Rs. 395.00 (B)

* CERTIFIED BY SURVEY OF INDIA

(The above product codes are for English. For Hindi add H to the code)

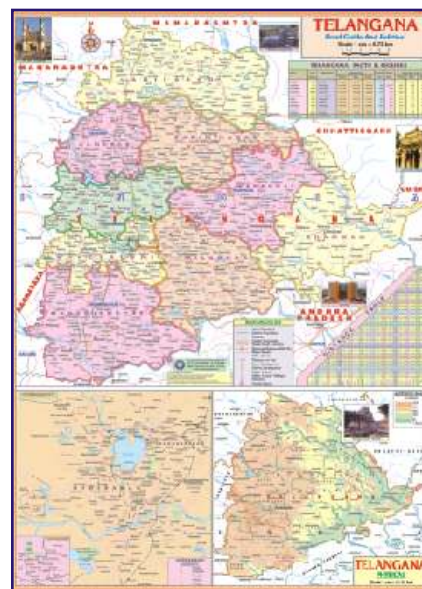


MAPS OF INDIAN STATES

Printed on paper, laminated on both sides and fitted with rollers

POLITICAL Size 70 × 100 cm (English)

- SM01 Assam & N.E. States
- SM02 Andhra Pradesh (New)
- SM03 Bihar Political cum Physical
- SM04 Chhattisgarh
- SM05 Delhi
- SM06 Haryana
- SM07 Himachal Pradesh
- SM08 Karnataka
- SM09 Kerala
- SM10 Punjab
- SM11 Rajasthan
- SM12 Tamilnadu
- SM16 Telangana
- SM13 Uttar Pradesh
- SM14 Uttarakhand
- SM15 West Bengal Each Rs. 164.00 (B)



POLITICAL SMALL Size 50 x 70 cm (English)

- SMS01 Goa
- SMS02 Sikkim
- SMS03 Uttarakhand Each Rs. 100.00 (B)

POLITICAL Size 100 × 70 cm (English)

- SM18 Bihar
- SM19 Gujarat
- SM20 Jharkhand
- SM21 Madhya Pradesh
- SM22 Maharashtra
- SM23 Odisha Each Rs. 164.00 (B)



All the above maps are available in respective State Languages also.

Each Rs. 172.00 (B)

- SM26 Jammu & Kashmir (70x100) ★ NEW
- SM27 Ladakh (100x70) ★ NEW Each Rs. 200.00 (B)

PHYSICAL Size 100 × 70 cm (English)

- SM51 Bihar
- SM52 Gujarat
- SM53H Madhya Pradesh (Hindi only)
- SM54 Maharashtra
- SM55 Odisha
- SM61 Andhra Pradesh Each Rs. 172.00 (B)

PHYSICAL Size 70 × 100 cm (English)

- SM63 Chhattisgarh
- SM67 Karnataka
- SM65 Kerala
- SM66H Rajasthan (Hindi only)
- SM64 Tamilnadu
- SM62 Uttarakhand
- SM68 Uttar Pradesh
- SM69 West Bengal
- Each Rs. 172.00 (B)



All the maps having external boundary of India are certified by Survey of India.

KNOW YOUR INDIA IN MAPS

ENGLISH or HINDI , Each Map Size 70 × 100 cm and LAMINATED

- | | | | | |
|------------------------------------|----------------|------------------------------------|----------------|---------------------|
| KY01 Physical Features | Rs. 155.00 (B) | KY02 Political | Rs. 155.00 (B) | |
| KY03 Annual Rainfall & Temperature | | KY08 Natural Regions | | KY13 Soils |
| KY04 Summer Rainfall & Climate | | KY09 Agriculture | | KY14 Railways |
| KY05 Winter Rainfall & Climate | | KY10 Rock & Minerals | | KY15 Roads |
| KY06 Population | | KY11 Irrigation and Power Projects | | Each Rs. 190.00 (B) |
| KY07 Natural Vegetation | | KY12 Industries | | |

(The above product codes are for English. For Hindi add H to the code)

SPECIAL MAPS ON INDIA

(in English only)

- | | |
|--|----------------|
| KY26 Wild Life Sanctuaries & National Parks..... | Rs. 220.00 (B) |
| KY27 Hill Ranges & Rivers..... | Rs. 220.00 (B) |

DESK OUTLINE MAPS

The maps are printed on superfine white paper in internationally accepted two colours. Black for International Border and Blue for Sea Coast. The maps are exquisitely drawn and our students will love to work on these.

MAPS OF INDIA, WORLD AND CONTINENTS Size 27 × 22 cm



- DO01 India with States
- DO02 India Outline
- DO03 India with Rivers
- DO04 World with Countries



- DO05 World Outline
- DO06 South America Outline
- DO07 Asia Outline
- DO08 Africa Outline



- DO09 Australia Outline
 - DO10 Europe Outline
 - DO11 North America Outline
- Each pad of 100 sheets each Rs. 150.00 (B)



MAPS OF STATES OF INDIA Size 27 × 22 cm

- | | | |
|-----------------------------------|---------------------------|----------------------------|
| DO30 Himachal with Districts | DO43 Chhattisgarh Outline | DO52 Rajasthan Outline |
| DO37 Rajasthan with Districts | DO44 Gujarat Outline | DO53 Tamil Nadu Outline |
| DO38 Tamil Nadu with Districts | DO45 Himachal Outline | DO54 Uttar Pradesh Outline |
| DO39 Uttar Pradesh with Districts | DO46 Jharkhand Outline | DO55 West Bengal Outline |
| DO40 West Bengal with Districts | DO51 Odisha Outline | |



Each pad of 100 sheets each Rs. 150.00 (B)

INDIA MAP PUZZLE

FUN WITH EDUCATION. Perfect gifting option. Consists of all Indian States and Union Territories. Kids friendly, eco-friendly light weight material. Size 30 x 36 cm.

A manual showing facts and figures about India with all the states names, capital names, area, etc. Is also supplied with the puzzle.

MEV01 Map India Political (Made of Eva)



each Rs. 168.00 (B)



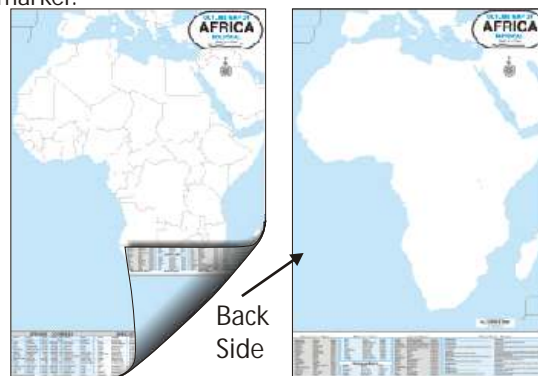
2 in 1 PRACTICE MAPS

The maps are printed on thick maplitho paper. The maps are printed on both sides. One side with administrative boundaries and other side natural. These are duly laminated on both sides to facilitate use of white board marker.

* Supplied without marker pens.

PMM01	Practice Map of India	size 70x100 cm	Rs. 200.00 (B)
PMM02	Practice Map of World	size 100x70 cm	Rs. 210.00 (B)
PMM03	Practice Map of Asia	size 100x70 cm	Rs. 290.00 (B)
PMM04	Practice Map of Africa	size 70x100 cm	Rs. 280.00 (B)
PMM05	Practice Map of Australia	size 100x70 cm	Rs. 290.00 (B)
PMM06	Practice Map of Europe	size 100x70 cm	Rs. 290.00 (B)
PMM07	Practice Map of N. America	size 70x100 cm	Rs. 280.00 (B)
PMM08	Practice Map of S. America	size 70x100 cm	Rs. 280.00 (B)
PSM19	Practice Map of Gujarat	size 100x70 cm	Rs. 290.00 (B)
PMM51R	River Map of India	size 70x100 cm	Rs. 240.00 (B)

Single Side Printed Outline Maps



We can provide any map in this series. Please ask for price.

FOLDED TOURIST MAPS

These maps are designed to suit the requirements of a vigilant tourist. The map gives him information regarding distance between one place and another, various places of tourist interest etc. The maps are printed on 80 GSM Maplitho paper & are supplied with cover in plastic pouch for easy carrying.

All maps available in English language.

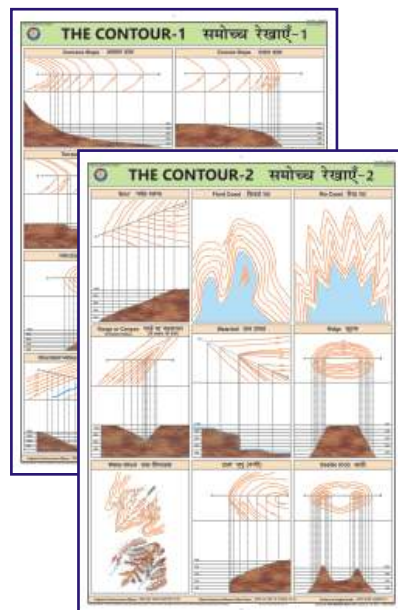
Political	Size	Product Code	Price
** Andhra Pradesh	100 × 70 cm	FTM01	Rs. 50.00 (B)
Assam & other N.E. States	70 × 100 cm	FTM02	Rs. 50.00 (B)
** Bihar	100 × 70 cm	FTM03	Rs. 50.00 (B)
** Chhattisgarh	70 × 100 cm	FTM04	Rs. 50.00 (B)
Delhi	70 × 100 cm	FTM05	Rs. 50.00 (B)
Goa	50 × 70 cm	FTM06	Rs. 37.00 (B)
Gujarat	100 × 70 cm	FTM07	Rs. 50.00 (B)
** Haryana	70 × 100 cm	FTM08	Rs. 50.00 (B)
** Himachal Pradesh	70 × 100 cm	FTM09	Rs. 50.00 (B)
** India	70 × 100 cm	FTM10	Rs. 45.00 (B)
** Jharkhand	100 × 70 cm	FTM11	Rs. 50.00 (B)
** Karnataka	70 × 100 cm	FTM12	Rs. 50.00 (B)
** Kerala	70 × 100 cm	FTM13	Rs. 50.00 (B)
** Madhya Pradesh	100 × 70 cm	FTM14	Rs. 50.00 (B)
** Maharashtra	100 × 70 cm	FTM15	Rs. 50.00 (B)
** Odisha	70 × 100 cm	FTM16	Rs. 50.00 (B)
Punjab	70 × 100 cm	FTM17	Rs. 50.00 (B)
** Rajasthan	70 × 100 cm	FTM18	Rs. 50.00 (B)
Sikkim	50 × 70 cm	FTM19	Rs. 37.00 (B)
Srilanka	70 × 100 cm	FTM20	Rs. 50.00 (B)
** Tamil Nadu	70 × 100 cm	FTM21	Rs. 50.00 (B)
Telangana	70 × 100 cm	FTM28	Rs. 50.00 (B)
U.S.A.	100 × 70 cm	FTM27	Rs. 50.00 (B)
** Uttar Pradesh	70 × 100 cm	FTM22	Rs. 50.00 (B)
** Uttarakhand	70 × 100 cm	FTM23	Rs. 50.00 (B)
West Bengal	70 × 100 cm	FTM25	Rs. 50.00 (B)
** World	100 × 70 cm	FTM26	Rs. 45.00 (B)

**Marked are available in respective state language also.



CONTOUR CHARTS


MR21S Contour Chart Size 70x100 cm, Set of 2 (synthetic) Chart 1 - Concave Slope, Convex Slope, Terraced Slope, Steep & Gentle Slope, Hill, Plateau, Glaciated Valley, Hanging Valley.
 Chart 2 - Spur, Fiord Coast, Ria Coast, Gorge or Canyon, Waterfall, Ridge, Water-Shed, Cliff, Saddle.
 Rs. 560.00 (B)



ROLLUP CHARTS & GRAPHS

On Thick (0.20mm) Jet Black PVC Sheet. Chalk writes very smoothly & can easily be cleaned by an ordinary cloth or foam type cleaner.

		Size	Price
RBPL	Plain Roll Up Black Charts	100 × 135 cm	Rs. 270.00 (B)
RBPM	Plain Roll Up Black Charts	67 × 100 cm	Rs. 146.00 (B)
RBPS	Plain Roll Up Black Charts	50 × 67 cm	Rs. 87.00 (B)
RBGS1	Graph 1 cm Square	50 × 67 cm	Rs. 110.00 (B)
RBGM1	Graph 1 cm Square	67 × 100 cm	Rs. 165.00 (B)
RBGL1	Graph 1 cm Square	100 × 135 cm	Rs. 360.00 (B)
RBGM2	Graph 2 cm Square	67 × 100 cm	Rs. 165.00 (B)
RBGL2	Graph 2 cm Square	100 × 135 cm	Rs. 360.00 (B)
RBGM5	Graph 5 cm Square	67 × 100 cm	Rs. 175.00 (B)
RBLM2	Two Line Roll Up	67 × 100 cm	Rs. 175.00 (B)

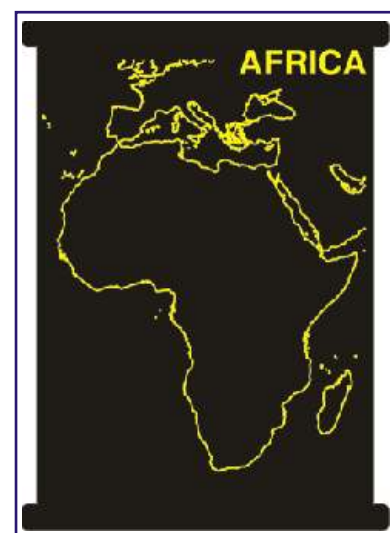


WHITE ROLLUP CHARTS

WRC01	White Roll up Chart Laminated	50 x 75 cm	Rs. 88.00 (B)
WRC02	White Roll up Chart Laminated	70x 100cm	Rs. 150.00 (B)
WRC03	White Roll up Chart Laminated	100x 140cm	Rs. 310.00 (B)

GEOGRAPHICAL OUTLINE MAPS ON BLACK PVC SHEET

OMM01	World (with Countries)	100 × 67 cm	Rs. 170.00 (B)
OMM02	World (without Countries)	100 × 67 cm	Rs. 170.00 (B)
OMM03	World (with Rivers)	100 × 67 cm	Rs. 195.00 (B)
OMM04	India (with States)	67 × 100 cm	Rs. 160.00 (B)
OMM05	India (without States)	67 × 100 cm	Rs. 160.00 (B)
OMM06	India (with Rivers)	67 × 100 cm	Rs. 185.00 (B)
OMM07	Asia (with Countries)	100 × 67 cm	Rs. 170.00 (B)
OMM08	Europe (with Countries)	100 × 67 cm	Rs. 170.00 (B)
OMM09	Australia (with Countries)	100 × 67 cm	Rs. 170.00 (B)
OMM10	South America (with Countries)	67 × 100 cm	Rs. 160.00 (B)
OMM11	Africa (with Countries)	67 × 100 cm	Rs. 160.00 (B)
OMM12	North America (with Countries)	67 × 100 cm	Rs. 160.00 (B)
OMM13	Andhra Pradesh (With Districts)	100 × 67 cm	Rs. 180.00 (B)
OMM14	Chhattisgarh (with Districts)	67 × 100 cm	Rs. 170.00 (B)
OMM15	Kerala (with Districts)	67 × 100 cm	Rs. 170.00 (B)
OMM15P	Kerala (without Districts)	67 × 100 cm	Rs. 170.00 (B)
OMM16	Rajasthan (with Districts)	67 × 100 cm	Rs. 170.00 (B)
OMM17	Tamilnadu (with Districts)	67 × 100 cm	Rs. 170.00 (B)
OMM18	Tamilnadu (without Districts)	67 × 100 cm	Rs. 170.00 (B)
OMM19	Tamilnadu (Rivers)	67 × 100 cm	Rs. 190.00 (B)
OMM20	Maharashtra (with districts)	100 × 67 cm	Rs. 180.00 (B)



DISASTER MANAGEMENT CHARTS



Size 70 x 100 cm. English & Hindi combined. Laminated Each Rs. 180.00 (B)

- DMS01 What is a Disaster : Disaster & features, Types - Natural and man made disaster, main components.
- DMS02 Disaster Management Cycle-1 : Pre disaster risk reduction phase of disaster management cycle - Prevention & mitigation, Preparedness.
- DMS03 Disaster Management Cycle-2 : Post disaster recovery phase of disaster management cycle - Response & relief, recovery & rehabilitation.
- DMS04 Earthquake : Preparedness for disaster and do's and don'ts during the Earthquake.
- DMS05 Tsunami : Relation of Tsunami with earthquake, steps to prepare before Tsunami, what to do during and after Tsunami.
- DMS06 Flood : Preparation before flood / when flood is imminent / during the flood.
- DMS07 Cyclone : Measures to take before arrival of cyclone / during a cyclone alert / after cyclone has passed.
- DMS08 Forest Fire : Safety tips to stop forest fires, steps taken during a forest fire.
- DMS09 Landslide : Be prepared for a landslide, how to act during a landslide and what to do after a landslide.
- DMS10 Nuclear Disaster : Types of nuclear emergencies, methods of preparedness, prevention, response and mitigation for a nuclear disaster.
- DMS11 Chemical Disaster : What causes chemical disaster, how to prevent a chemical disaster, what should be our response during and after chemical disaster.
- DMS12 Biological Disaster : How biological disaster happens, how to prepare and prevent it, steps of mitigation & response for a biological disaster.



(B) - GST @12% is included in the price.

CHARTS ON GEOGRAPHY

Each chart designed by experts in a scientific way, printed in natural colours, Size 70x100 cm.

Printed on paper, laminated in English and Hindi combined - Each Rs. 164.00 (B)


Printed on Synthetic Paper in English only Code GCM01S to GCM13S - Each Rs. 280.00 (B)

PHYSICAL GEOGRAPHY

- GCM01 HEAVENLY BODIES: Showing all the nine Planets & their Natural Satellites, Constellations of the Zodiac symbols. Local Group of Galaxies, Physical data of planets and stars in the Northern and Southern Hemispheres.
- GCM02 SOLAR SYSTEM: Showing the Milky Way, Sun & Planets, description of Satellites, Comets and Meteors.
- GCM03 EARTH & ITS MOTIONS: Clearly depicting the shape & size of the Earth, the phenomenon of Day & Night, Seasons, Solar & Lunar Eclipses, Tides, Longitudes & Latitudes, Time Zones etc.
- GCM04 STRUCTURE OF THE EARTH: Density & temperature of Earth, Behaviour of earthquake waves, folds & faults.
- GCM05 ROCKS & MINERALS: Showing rocks related to tectonic plates. Types of Rocks, Composition of Earth's crust, Rock cycle and types of Minerals.
- GCM06 ATMOSPHERE & SPACE: Showing Formation, Layers of Atmosphere, Temperature, Pressure and composition of Earth's atmosphere, Green House effect, Radiation Belt, Distribution of Solar Energy.
- GCM07 PRESSURE & WINDS: Showing Pressure zones, Vertical and horizontal Air circulation, Cyclones, Anti-cyclones, Tropical cyclones, July and January Monsoons, Pressure belts & Trade Winds.
- GCM09 OCEAN: Showing topography of Ocean floor, Vertical distribution of ocean life, Tsunami, Coastline feature and Map of ocean currents.
- GCM13 STORM AND OCEAN CURRENT: Showing formation of devastating storms on the earth like Tornadoes, Cyclones and Anticyclones. It also explains the formation of currents in Ocean. *(Available in English only)*

PRACTICAL GEOGRAPHY

- GCM08 WEATHER MAP SYMBOLS: Showing the symbols of various types of clouds, Weather, Wind and Sea conditions.
- GCM10 SURVEYING: Clearly depicting in diagrams & letters. Chain Tape Survey & Plane Table Survey, various instruments required & the technique.
- GCM11 CONVENTIONAL SIGNS: Depicting in diagrams and letters various conventional signs of communications, water bodies, religious places etc. as shown on maps.
- GCM12 MAP PROJECTIONS: Showing all major map projections used to represent the Earth's surface or its parts.



• For Contour charts, see page G-6

• For Weather maps, see page G-12

LATEST GEOGRAPHY CHARTS

Size 50 × 70 cm English & Hindi Combined. Laminated and fitted with plastic rollers

each Rs. 100.00 (B)

- GCS01 Phases of the Moon
- GCS02 Solar & Lunar Eclipse
- GCS03 Seasons
- GCS04 Tides
- GCS05 Sun and Planets
- GCS06 Water Cycle in Nature
- GCS07 Directions and How to find them
- GCS08 Conventional Signs
- GCS09 Earth is Round
- GCS10 Physical Features of Earth
- GCS11 Day & Night
- GCS12 Earthquake
- GCS13 Longitude & Latitude (Eng. only)
- GCS14 Types of Clouds
- GCS15 Hill Features, Contours & Map Setting
- GCS16 Factors that Affect Climate
- GCS17 Weather Instruments (Eng. only)
- GCS18 Volcano
- GCS19 Ocean Currents
- GCS20 Sunlight and Rainbow (Eng. only)


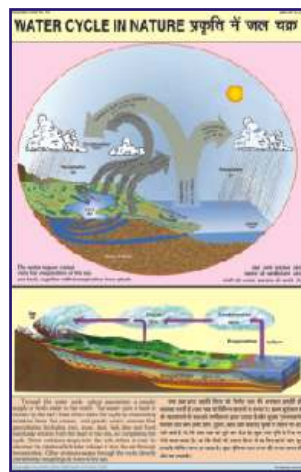
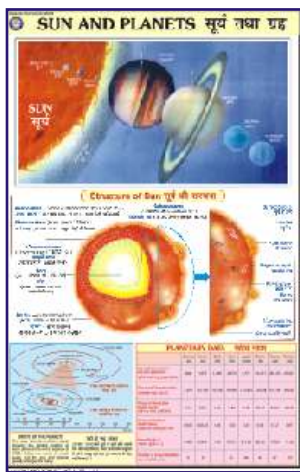
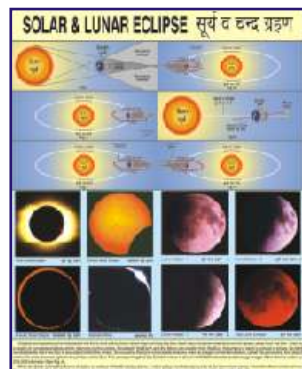



PHOTO LAMINATED MAPS OR CHARTS

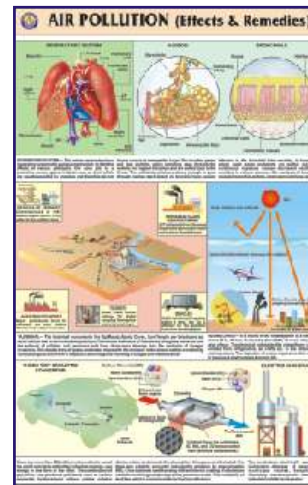

Maps of India, World and Your state or any other map or chart laminated on 9 mm thick board with hard surface.
 The teacher can mark the surface with white board marker pen and wipe it off with ordinary duster.
 The map or chart is framed with beautiful aluminum angle and hooks are provided for wall hanging.

Size 70x100 cm (approx.) Each Rs. 1568.00 (B)
 Size 58x90 cm (approx.) Each Rs. 1176.00 (B)
 Size 50x70 cm (approx.) Each Rs. 840.00 (B)

Most Important Topic of The Day

MAN AND ENVIRONMENT

Each Chart Size 50 × 70 cm. Laminated



We have been receiving persistent demands for some authentic & informative charts on Man & Environment showing man's position in the biosphere, How it is effected by the Man.

The topic is being presented in 10 beautifully illustrated charts as below :-

- ME01 Man & Environment :- Showing position of Man in the biosphere, Water Cycle, Oxygen Cycle, Carbon Cycle.
 - ME02 Air & Noise Pollution (Causes) :- Air is polluted by the smoke & noise of the auto vehicles, Industries, Domestic Fuels.
 - ME03 Air Pollution (Effects & Remedies) :- How pollutants effect man's lungs, thinning of ozone layer, green house effects.
 - ME04 Flora & Fauna :- How due to man's indiscriminate use of natural resources, these valuable species are disappearing.
 - ME05 Water Pollution :- Industrial effluents mixing with the river water, apathy of govt. in providing safe drinking water.
 - ME06 Impact of Forests :- Indiscriminate destruction of forest resulting in a vicious circuit of destruction of flora & fauna.
 - ME07 Soil Conservation :- Methods of soil preservation, planting of trees, contour bunding etc.
 - ME08 Population Explosion :- The link between poverty and population.
 - ME09 Impact of Environment Degradation on Humans :- Explains how Ozone layer protects us, Green House effects of CO₂.
 - ME10 Non - Conventional Sources of Energy :- Wind Energy, Bio- Energy, Solar Energy, Geothermal Energy and Tidal Energy.
- Available in English and Hindi separately. each Rs. 100.00 (B)

(The above product codes are for English. For Hindi add H to the code)

ENVIRONMENTAL SCIENCE

Size 50 x 70 cm. English.
Laminated Each Rs. 112.00 (B)




- ES01 Garbage Management
- ES02 Sewage Treatment Plant NEW
- ES03 Global warming & Greenhouse effect NEW



CHANGING FACE OF THE EARTH

The face of our Mother Earth undergoes a continuous change. What are the agents of these changes and how they effect are explained in a very realistic and clear way in most natural colours.



A set of 15 charts each size 50 × 70 cm laminated. The detail is as below :-

- CF01 EXTERNAL AGENTS:- Rivers, Glaciers, Underground Water, Ocean Waves, wind.
- CF02 DENUDATION:- Showing weathering, chemical and physical effects of Erosion.
- CF03 STREAMS (RIVERS):- How a stream is formed and functions-collecting system, transporting system and dispersing system. major concepts of drainage fully explained.
- CF04 RIVER'S LANDSCAPE:- Erosional landforms, Depositional landforms
- CF05 STREAM (RIVER'S PATTERNS):- Showing all the drainage pattern of the stream.
- CF06 SEA WATER:- Erosion, Transportation of the particles & deposition of the eroded material.
- CF07 COASTAL LANDSCAPE:- Showing different figures and diagrams made by Sea Water.
- CF08 SEA WATER SHORELINES:- Evolution of Atoll and Reefs. Submergence, Emergence and Compound shorelines etc. are explained with the help of a table.
- CF09 WIND - EOLIAN SYSTEM:- Showing the parameters how wind acts on the Earth's surface.
- CF10 WIND-DESERT LANDSCAPE:- Shows various Desert landforms such as Blow out, Zeugen, Wind window, Inselberg, yardang. Mushroom Rock, Stone Lattice, Loess, Sand Dunes etc.
- CF11 GLACIER:- Continental Glacier, Piedmont Glacier & Valley Glacier together with their effects.
- CF12 GLACIAL LANDFORM:- Creation of landforms due to erosion, transportation and deposition.
- CF13 GROUND WATER :- Zone of Aeration, Water Table, Zone saturation
- CF14 GROUND WATER-Natural & Artificial Discharge:- Giving detailed diagrams of Seep and Spring, Well, Artesian Water, Thermal Springs & Geysers etc.
- CF15 GROUND WATER - KARST LANDSCAPE:-How water seeps through limestone and dissolves the lime resulting in various astonishing shapes such as poljes, Funnel shaped dolines, Blind Valley, Sink holes, Natural Bridges etc.

each Rs. 100.00 (B)

(Available in English & Hindi Combined)

WEATHER MAPS OF INDIA

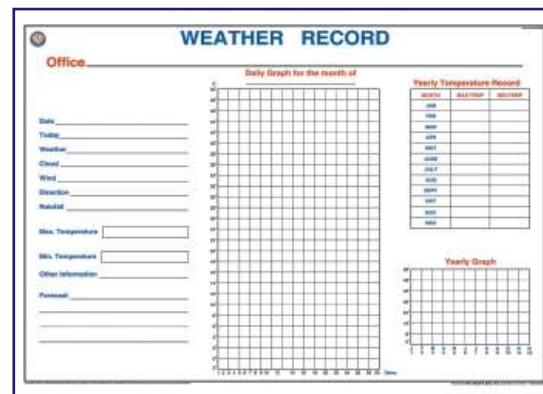
Printed in multicolours on white synthetic polyart sheet with superior quality plastic rollers showing locations of important Meteorological Stations in the country, Weather conditions of the day and how to record and depict them, Maximum and Minimum Temperature, Isobars and Meteorological signs. In English only. Each Map size 70 x 100 cm.



- | | | | | | |
|-------|----------|-------|--------|-------|-----------|
| WMI01 | January | WMI05 | May | WMI09 | September |
| WMI02 | February | WMI06 | June | WMI10 | October |
| WMI03 | March | WMI07 | July | WMI11 | November |
| WMI04 | April | WMI08 | August | WMI12 | December |
- each Rs. 224.00 (B)

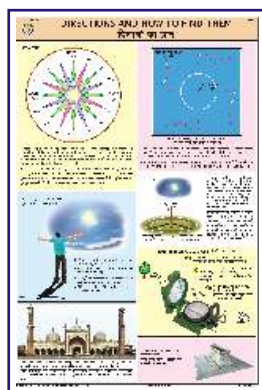
WEATHER CHART

- WR01 Weather Record Chart This chart provides for recording of daily weather information & Monthly summaries printed on thick paper size 43 x 31 cm. for students use each Rs. 45.00 (B)
- WR02M Weather Record Chart 100x70 cm: Daily weather observation can be marked using a white board marker. The student can copy from it. Duly laminated and fitted with rollers.
each Rs. 280.00 (B)
- WR04 Daily Weather Report set of 12 (Photocopy) set Rs. 840.00 (B)
- GCM07 Pressure & Wind : Size 70 x 100 cm LAMINATED
each Rs. 164.00 (B)
- GCM08 Weather Symbol Chart : Size 70 x 100 cm LAMINATED
each Rs. 164.00 (B)



DETAILED MAP READING CHARTS

English Hindi Combined Set of 5 Charts each size 50 x 70 cm Laminated



- MR01 Directions & How to find themeach Rs. 100.00 (B)
- MR02 Conventional Signseach Rs. 100.00 (B)
- MR03 True Grid & Magnetic Northeach Rs. 100.00 (B)
- MR04 Hill Featureseach Rs. 100.00 (B)
- MR05 Section Drawingeach Rs. 100.00 (B)

SPECIAL CHARTS ON SOIL

Size 58 x 90 cm Art Laminated

- STG22 Soil- A Natural Resourceeach Rs. 170.00 (B)
- STG23 How Soil is formed and Soil Profileeach Rs. 170.00 (B)
- STG24 Types of Soil in Indiaeach Rs. 170.00 (B)
- DCG101 Munsell Soil Colour Charteach Rs. 504.00 (B)
- DCG102 Soil Thermometereach Rs. 504.00 (B)



WORLD NATURAL REGION CHARTS

Size 70 x 100 cm Laminated

- WNR01 Equitorial Forestseach Rs. 200.00 (B)
- WNR02 Savanna Grasslandseach Rs. 200.00 (B)
- WNR03 Hot & Mid Latitude Desertseach Rs. 200.00 (B)
- WNR04 Temperate Grasslands and Tundraeach Rs. 200.00 (B)
- WNR05 Coniferous Forestseach Rs. 200.00 (B)
- WNR06 Mediterranean Seaeach Rs. 200.00 (B)
- WNR07 Monsoon Regioneach Rs. 200.00 (B)

GEOGRAPHICAL APPARATUS

Most useful and up-to-date which gives the deserving help to the Students and teachers both



GA01 THE SOLAR SYSTEM : Apparatus showing all planets with an electric bulb representing the Sun. Made of metal wires and metal base. Manually operated. Rs. 3245.00 (A)



GA01A THE SOLAR SYSTEM WITH LED LIGHT : Same as above but made of plastic. Rs. 1770.00 (A)



GA06A APPARATUS DAY & NIGHT : Consists of a 12 cm. dia. political globe, capable of rotation round its axis, with a candle holder. Rs. 750.00 (A)



GA07A SEASONS APP. SET OF 4 GLOBES : The four Globes (balls) with inclined axis, always pointing in the same direction, with candle to represent Sun in centre of metal disc. Rs. 1180.00 (A)



GA02A STANDARD TIME INDICATOR : Comprising a terrestrial globe with a ring all round, graduated in hours and parts. Rs. 685.00 (A)



GA03A SOLAR & LUNAR ECLIPSES : A simple model to show how Solar and Lunar eclipses are formed. complete with candle holder. Rs. 750.00 (A)




GA08 SEXTANT MODEL : with frame, divided arc fitted with vernier, reading to 1-10 degree sighting hole, glass mirror. Rs. 649.00 (A)



GA09 THEODOLITE MODEL Rs. 767.00 (A)



GA05A PHASES OF THE MOON : The model shows earth at the centre and Moon revolving around it. Phenomena of full moon, half moon, new moon etc. can be clearly explained. Rs. 826.00 (A)



GA10 STUDENTS PLANETARIUM : A unique motor driven apparatus showing all the planets with their respective satellites. The planets start revolving around the sun with a push of button presenting a very clear picture of our Universe. It also shows relevant data of all the planets. Rs. 2891.00 (A)

GEOGRAPHICAL APPARATUS

Most useful and up-to-date which gives the deserving help to the Students and teachers both



ZX-4111 ROCKET GSLV Mk-III

• Price Rs. 59000.00 (A)

- The Geosynchronous Satellite Launch Vehicle (GSLV) Mk-III is the most prestigious rocket developed by India. It is the embodiment of the struggles of dedicated ISRO scientists for the development of propulsion fuels, engines, avionics, and other electronic and control systems. By creating a vast satellite network and assuring a reliable launch capability, the program aims to meet India's demands for telecommunications, environmental monitoring, disaster warning, and other systems in addition to easing the nation's entry into the global space market. The GSLV Mk-III has been declared operational after two trial flights. The GSLV Mk-III can place satellites weighing 2000-2500 kg into the Geosynchronous Transfer Orbit (GTO). The GSLV Mk-III is a three-stage vehicle. The first stage consists of two S200 solid boosters attached to the core rocket. The second stage of the main rocket is a liquid-fueled stage. The third stage is powered by a single CE-20 engine, which is the first cryogenic engine developed by India.
- To promote interest towards India's space mission in our young generation, we have developed a model of the GSLV Mk-III rocket for display in our schools in astronomy / geography lab. The details are as below:
 - Height of the main rocket: 181 cm.
 - Diameter of the main rocket: Approx 20 cm.
 - Size of the Base L X B X H: 76 X 45X 13 cm.
 - Height of the rocket boosters: 113 cm.
 - Diameter of the rocket boosters: Approx 14 cm.

ZX-4100E ROCKET MODEL

Small size 44 cm.

• Price Each Rs. 1534.00 (A)

ZX-4101E ROCKET MODEL

Large size 71 cm.

• Price Each Rs. 2124.00 (A)



ZX-6601 SOLAR SYSTEM MODEL AUTO ROTATION

• Price Rs. 7670.00 (A)



- Illuminated Sun.
- Shows 8 Planets and 1 dwarf planet.
- Automatic Rotation.
- Voice Interactive
- Battery operated (Battery not included)

NEWLY INTRODUCED BATTERY / ELECTRICALLY OPERATED WORKING MODELS

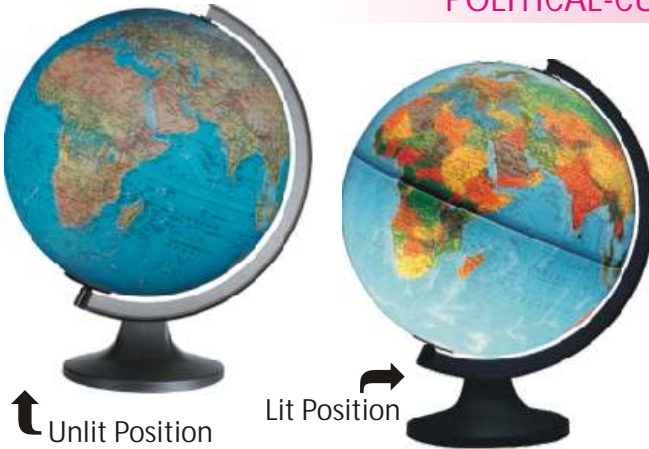
- GWM01 Solar System Model Electrically Operated Rs. 1357.00 (A)
- GWM02 Standard Time IndicatorRs. 1298.00 (A)
- GWM03 Eclipses ModelRs. 1357.00 (A)
- GWM05 Phases of MoonRs. 1534.00 (A)
- GWM06 Day & Night.....Rs. 1475.00 (A)
- GWM07 Seasons Model.....Rs. 1711.00 (A)
(Battery not included)



IMPORTED GLOBES

Manufactured by Replogle Globes, USA
World's largest globe manufacturing company

POLITICAL-CUM-PHYSICAL GLOBE



Salient Features:

- Illuminated.
- More than 4000 locations.
- Time dial at the North Pole.
- Unlit position shows Physical features.
- Lit position shows Political features.
- Black colour base, Smoked semi-meridian.
- Certified by Survey of India.
- Code IG01 Copenhagen Blue 30cm dia Price Rs. 4928.00 (B)
- Code IG02 Sweden Blue 25cm dia Price Rs. 3696.00 (B)
- IG101 LED Lamp for Globe each Rs. 168.00 (B)

OTHER GLOBES

Star Globe



Salient Features:

- 30cm Transparent Star globe outside, which rotates independently.
- 12cm political Earth globe inside.
- It shows the path of the elliptic.
- Constellations and constellation boundaries are well marked.
- Globe demonstrates the apparent relationship between Earth, stars and galaxies.

ZX-6001 Star Globe

Rs. 6720.00 (B)

Globe Showing Longitude & Latitude

Salient Features:

- The globe consists of twenty-four warp threads and nine weft threads, which form a hollow grid sphere.
- The globe is equipped with a fixed vertical warp plane plate and an equatorial plane plate. It is also provided with a rotary warp plane plate and a latitude pointer at the top with adjustment knob.
- The sphere has a diameter of 30cm and is mounted on a bracket that is at an angle of 66° 30' to the plane of the base.



ZX-6002 Globe Showing Longitude & Latitude

Rs. 6720.00 (B)

Constellation



Salient Features:

- Constellations globe shows all important constellations and milky way.
- The constellation globe (celestial globe) can rotate and the axis which is mounted on a metallic graduated semi circle with lights for an effective study.

ZX-6003 Constellation
30 cm Dia

Rs. 6160.00 (B)

3-D Earth Relief Globe

Salient Features:

- 3D Relief globe model with cut section showing Earth's internal structure.
- Size 30cm dia.
- 2 parts.



ZX-6004 3-D Earth Relief
Globe 30 cm Dia

Rs. 6720.00 (B)

GLOBES

A Globe being a model of the Earth can be seen & comprehended very easily. The globe represents the shape of the earth fairly accurately. It shows oceans & continents. It enables us to make comparisons of areas, the correct position of a point on the earth. Latest political boundaries, Names of all Capitals and other important Towns, Seas and Rivers shown.

Globes - Our Earth Brand - Superior Quality - Laminated

(Available in English or Hindi or Regional Languages)

Type/Size	Chrome Plated metal Arc & Base		Plastic Heavy Arc & Base	
	Code	Price (B)	Code	Price (B)
Political 30 cm dia	GOE30	Rs. 1344.00	GOP30	Rs. 1120.00
Political 20 cm dia	GOE20	Rs. 672.00	GOP20	Rs. 532.00
Political 12 cm dia	GOE12	Rs. 336.00	GOP12	Rs. 280.00
Physical 30 cm dia (Eng./Hindi only)	GOE30PH	Rs. 1624.00	GOP30PH	Rs. 1372.00
Physical 20 cm dia (Eng./Hindi only)	GOE20PH	Rs. 812.00	GOP20PH	Rs. 655.00
Outline Globe 30 cm dia	GOE30 OL	Rs. 1512.00	GOP30 OL	Rs. 1288.00

The above product codes are for English. For Hindi, add H to the code.

Globe of Celestial Bodies - Laminated - Acrylic Base

ZX-6612-20	Mercury Globe Lam. 20 cm	each Rs. 1008.00 (B)
ZX-6613-20	Venus Globe Lam. 20 cm	each Rs. 1008.00 (B)
ZX-6615-20	Mars Globe Lam. 20 cm	each Rs. 1008.00 (B)
ZX-6616-20	Jupiter Globe Lam. 20 cm	each Rs. 1008.00 (B)
ZX-6617-20	Saturn Globe Lam. 20 cm	each Rs. 1008.00 (B)
ZX-6620-20	Pluto Globe Lam. 20 cm	each Rs. 1008.00 (B)
ZX-6621-20	Moon Globe Lam. 20 cm	each Rs. 1008.00 (B)
ZX-6621-30	Moon Globe Lam. 30 cm (wooden base)	each Rs. 2352.00 (B)
ZX-6625-20	Earth From Space 20 cm	each Rs. 1008.00 (B)
ZX-6626-20	Tectonic Plates 20 cm	each Rs. 1008.00 (B)



GA13 EARTH LAYER MODEL
On stand 6 parts. Dia 20 cm.
• Price Each Rs. 2006.00 (A)




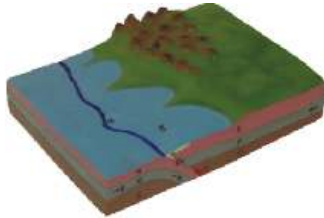


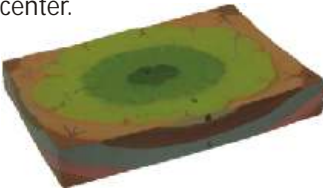





GA13A EARTH LAYER MODEL
on stand 2 parts. Dia 30 cm.
• Price Each Rs. 3304.00 (A)



GA14 STRUCTURE OF SUN
on stand.
• Price Each Rs. 1652.00 (A)

GEOGRAPHICAL MODELS

GEOMORPHOLOGY MODELS

<p>Code : NGM01 Collecting River System :</p> <p>Collecting river system consists of a network of tributaries in the headwater region. V-shaped valleys, interlocking spurs, rapids, waterfalls and gorges are features associated with it.</p> 	<p>Code : NGM02 Transporting River System :</p> <p>Main trunk stream system of water & sediment movement from collecting system towards dispersing system. Meanders, oxbow lakes and levees are features associated with it.</p> 	<p>Code : NGM03 Ice Sheet and Icebergs :</p> <p>An ice sheet is a mass of glacial land ice extending more than 50,000 sq. km. An ice shelf is the floating extension of the ice sheets. The primary mechanism of mass loss from ice shelves is iceberg calving.</p> 	<p>Code : NGM04 Convergent Plate Boundaries :</p> <p>Convergent plate boundaries, also known as destructive plate boundaries are zones where lithospheric plates collide. Magma is generated at subduction zones.</p> 
<p>Code : NGM05 Divergent Plate Boundaries :</p> <p>Divergent plate boundaries, also known as constructive plate boundaries are zones where lithospheric plates drift from one another.</p> 	<p>Code : NGM06 Transform Plate Boundaries :</p> <p>Transform plate boundaries move horizontally past each other on strike-slip faults. Lithosphere is neither created nor destroyed.</p> 	<p>Code : NGM07 Structural Basin :</p> <p>A structural basin is a large-scale structural depression of rock strata formed by tectonic warping of previously flat lying strata. The exposed strata in a basin are progressively younger from outside-in, with the youngest rocks in the center.</p> 	<p>Code : NGM08 Plateau</p> <p>A plateau is an area of highland, usually consisting of relatively flat terrain. The essential criteria for plateaus are low relative relief and some altitude.</p> 
<p>Code : NGM09 Fold Mountains :</p> <p>Mountains formed mainly by the effects of uplift and folding on layers within the upper part of the Earth's crust. Fold Mountains are usually formed from sedimentary rocks.</p> 	<p>Code : NGM10 Normal Fault :</p> <p>In normal fault, the hanging wall block moves down relative to the footwall block. Normal faults are associated with crustal tension.</p> 	<p>Code : NGM11 Reverse Fault :</p> <p>In reverse fault, the hanging wall block moves up relative to the footwall block. Reverse faults are associated with the crustal compressions.</p> 	<p>Code : NGM12 Anticlines and Synclines :</p> <p>Anticlines and synclines are folded rock layers formed in sections of the crust that are undergoing compression. Anticlines are arch shaped and synclines are trough shaped.</p> 

Made of Fibre Glass

Size 25 × 35 cm



Any one model

each Rs. 1534.00 (A)

(B) - GST @12% is included in the price.

GEOGRAPHICAL MODELS









GEOMORPHOLOGY MODELS

<p>Code : NGM13 Horsts and Grabens :</p> <p>Horsts and grabens lie between normal faults. A horst represents a block pushed upward by the faulting, and a graben is a block that has dropped due to the faulting.</p> 	<p>Code : NGM14 Groundwater :</p> <p>Water located beneath the ground surface in soil pore spaces and in the fractures of rock formations. Ground water can be obtained by drilling or digging wells.</p> 	<p>Code : NGM15 Sand Dunes - Barchans :</p> <p>A barchan dune is an arc-shaped sand ridge, comprising well-sorted sand. Barchans are the commonest types of dunes occurring in sandy deserts.</p> 	<p>Code : NGM16 Archipelago :</p> <p>An archipelago is a chain or cluster of islands. Archipelagos may be found isolated in bodies of water or neighboring a large land mass.</p> 
---	---	--	---

Made of Fibre Glass Size 25 × 35 cm Any one model each Rs. 1534.00 (A)

SOME SPECIAL AIDS FOR SST LAB

MODELS OF GEOGRAPHICAL TERMS

<p>GT01 - River Meander & Ox Bow Lake</p> <p>A meander is a bend in a sinuous watercourse. When a meander gets cut off from the main stream, a U-shaped oxbow lake is formed.</p> 	<p>GT02 - Delta</p> <p>A delta is a land form that is formed at the mouth of a river. Deltas are formed from the deposition of the sediment carried by the river.</p> 	<p>GT03 - Valley</p> <p>An elongated lowland between ranges of mountains, hills, or other uplands, often having a river or stream running along the bottom.</p> 	<p>GT04 - Water Fall</p> <p>A waterfall is a place where flowing water rapidly drops in elevation as it flows over a steep region or a cliff.</p> 
<p>GT05 - Gorge & A Mountain</p> <p>Gorge is a deep ravine between cliffs often carved from the landscape by a river.</p> 	<p>GT06 - An Irrigation Dam</p> <p>A dam is a barrier that impounds river water. Dams store water for irrigation, to meet energy demands and to meet water needs for towns.</p> 	<p>GT07 - A Mountainous Pass</p> <p>A natural route through a mountain range or over a ridge. It marks the highest point between two valleys and the lowest point along a ridge.</p> 	<p>GT08 - Glacier</p> <p>A glacier is a large persistent body of ice that forms where the accumulation of snow exceeds its ablation.</p> 

Made of Fibre Glass Size 22 × 15 cm Code No. GT01S to GT20S each Rs. 500.00 (A)
 Size 40 × 35 cm Code No. GT01L to GT20L each Rs. 1593.00 (A)

SOME SPECIAL AIDS FOR SST LAB

MODELS OF GEOGRAPHICAL TERMS

GT09 - Island & Lagoon
 Island is a piece of land surrounded by water. A lagoon is the enclosed water of an atoll.

GT10 - Lake
 A lake is a body of water of considerable size, localized in a basin, that is surrounded by land. Lakes are inland.

GT11 - Peninsula
 A projecting area of land completely surrounded by water from three sides.

GT12 - Isthmus
 A narrow land connecting two larger land areas with waterforms on either side.

GT13 - Strait
 A narrow channel of water connecting two larger, navigable water bodies.

GT14 - Bay
 An area of sea water mostly surrounded by land.

GT15 - Cape
 A cape is a point or body of land extending into a body of water, usually the sea.

GT16 - Estuary
 An arm of the sea that extends inland to meet the mouth of a river.

GT17 - Gulf
 A Gulf is a large bay that is an arm of an ocean or sea.

GT18 - Confluence
 Confluence is the point where two streams flow together, merging into a single stream.

GT19 - Concave & convex slopes
 Terrain feature that is rounded like the exterior of a sphere is a convex slope.
 Terrain feature that is rounded inward like the inside of a bowl is a concave slope.

GT20 - Undulating slopes
 Landmasses having a wavelike appearance or form are known as undulating slopes.

Made of Fibre Glass

Size 22 × 15 cm
 Size 40 × 35 cm

Code No. GT01S to GT20S
 Code No. GT01L to GT20L

each Rs. 500.00 (A)
 each Rs. 1593.00 (A)

GEOGRAPHICAL MODELS FRAMED

Size 72 x 100 cm

Price Rs. 5133.00 (A) each



RRC01M
River in Action
(Water Cycle)



RRC02M
Interior of the Earth



RRC03M
Geographical Terms



RRC04M
Conventional Signs



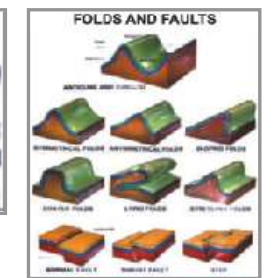
RRC05M
Rocks & Volcanoes




RRC06M
Restless Earth



RRC07M
Oxygen & Carbon
Cycle in Nature




RRC08M Folds & Faults



RRC09M
The Volcanic System




RRC10M
Glacial Landscape



RRC11M
Air & Water Pollution



RRC12M
Origin of the Earth



RRC13M
Formation of Rocks



RRC14M
Earthquake




RRC15M
Model of Lakes




RRC16M
Story of the Earth



RRC17M
Weathering Model




RRC18M
Ground Water



RRC19M
Precipitation (Rainfall)




RRC20M
Cyclones & Anticyclones



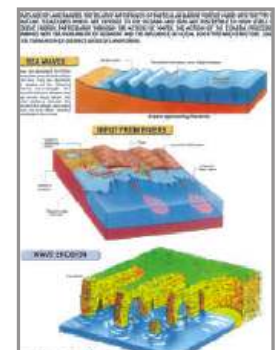
RRC21M
Desert Features &
Eolian System



RRC22M
Cycle of Erosion



RRC23M
Drainage Pattern



RRC24M
Shoreline System



RRC26M
Mass Movement
on Earth

MAPS FRAMED

Size 72 x 100 cm Price Rs. 5428.00 each (A)



RRM01M India Physical



RRM02M World Physical

MODELS OF DAMS

Size 80 x 50 cm Price Rs. 9912.00 (A) each



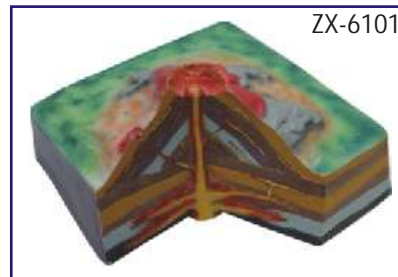
MD001

MD001 Hirakud Dam

MD002 Tungabhadra Dam

GEOGRAPHY MODELS

		Size	Price
ZX-6101	Composite Volcano Cutaway Model	39 x 39 x 22 cm	Rs. 4484.00 (A)
GT51	Structure of Volcano in two parts	26 x 26 x 15 cm	Rs. 1652.00 (A)
GT52	Underground Mine Model	30 x 40 cm	Rs. 1121.00 (A)
GT53	Open Pit Mine Model	30 x 45 cm	Rs. 944.00 (A)
GT54	Water Table Model	40 x 52 cm	Rs. 1888.00 (A)
GT101	Hot Spot Volcanoes Model	36 x 20 x 11 cm	Rs. 1357.00 (A)
GT102	Ria Coastline Model	22 x 32 x 13 cm	Rs. 1357.00 (A)
GT103	Mountain Front Recharge Model	36 x 20 x 17 cm	Rs. 1357.00 (A)
GT104	Hillslope Springs Model	20 x 34 x 16 cm	Rs. 1357.00 (A)



ZX-6101



GT51




GT52



GT53




GT54



GT101



GT102



GT103



GT104

LANDFORM MODELS

MADE OF FIBRE GLASS Each size 40 × 35 cm Price Rs. 1888.00 (A)



LF01. Volcanic Action A
(Lava Plateau)



LF02. Volcanic Action B
(Caldera, Crater & Lake, Volcanic neck, Cinder Cone, Ring Dyke and Laccolith)



LF03. River Action A
(Alluvial Fan & Braided Channel)



LF04. River Action B
(Entrenched/Incised Meander, Canyon)




LF05. Delta Formation A
(High-Constructive Bird's Foot Delta)



LF06. Delta Formation B
(High Destructive Tide Dominated Delta)



LF07. Sea Action A
(Depositional Landforms Along the Coast)




LF08. Sea Action B
(Erosional Landforms Along the Coast)



LF09. Desert Formation A
(Sand Dunes Field)



LF10. Desert Formation B
(Erosional Landforms of Desert)




LF11. Glaciation A
(Esker, Drumlin, Kame, Kettle Hole, Moraine & Outwash Plain)



LF12. Glaciation B
(Glacial Trough, Hanging Valley, Cirques, Tarn etc.)

LAND FORM MODEL



LF100

LF100. Land Form

- Model set of 8. Made of fibre glass
- Showing different physical features such as Plains, Glaciers, Volcanos, Canyons, Deserts, Lakes, Sea and Coastlines etc. in addition to cultural features like Cities, Canals & highways
- All eight pieces join to form a continuous hexagonal shaped model
- Size 90 x 90 cm

per set Rs. 11446.00 (A)

TELESCOPES & BINOCULARS



TELESCOPE (F70060)

- Eyepiece : 20mm/12.5mm/4mm
- Magnification : 35x/56x/175x
- 1.5x & 3x Barlow lens
- Focal length : 700 mm
- Objective dia : 60 mm
- Coated Lens
- Aluminium tripod
- Price Rs. 6490.00 (A)



TELESCOPE (F70076)

- High magnification newtonian reflector telescope
- Objective dia (aperture) : 76 mm
- One 3X barlow lens
- Focal length : 700 mm
- One erecting eyepiece = 1.5X
- Huygen Eyepiece lens H20mm & H/2.5mm
- Symmetric Ramsden eyepiece lens SR4mm
- Price Rs. 9204.00 (A)

10 x 50MM BINOCULARS (BN1050)



- 10x magnification
- Focussing Knob
- Neck strap
- Eye piece with rubber coating
- 50mm dia objective
- Rubber covered body
- Superior Lenses
- Price Rs. 3540.00 (A)

DRAWING INSTRUMENTS

DI05 Drawing Instruments Box: Containing one half-set compass 15 cm, One Divider 15 cm, Pen and Pencil Point, Ink Point, Lengthening Bar, Compass, Divider, Ink compass, Rotring type attachment, Bow Pen, Handle for hand work, Lead case and tightening key/screw driver. each Rs. 780.00 (A)



- DI25 Plastic Protractors Circular 6" (15 cm) Rs. 42.00 (A)
- DI27 Spring Divider 95 mm Rs. 82.00 (A)
- DI28 Spring Pencil Compass 95 mm Rs. 82.00 (A)
- DI29 Spring Ink Compass 95 mm Rs. 82.00 (A)
- DI30 Mini Drafter Rs. 519.00 (A)



Set Squares of Transparent Plastic 3 mm thick
45 x 60 degrees Bevelled edges

- DI06 size 20 x 25 cm per pair Rs. 131.00 (A)
- DI07 size 25 x 30 cm per pair Rs. 172.00 (A)

Foot Rulers Plastic

- DI08 size 12" (30 cm) each Rs. 36.00 (A)
- DI09 size 24" (60 cm) each Rs. 85.00 (A)
- DI10 size 40" (100 cm) each Rs. 531.00 (A)

Pantagraph : Most improved quality. For enlarging or reducing diagrams, in wooden box

- DI11 size 60 cm each Rs. 4425.00 (A)

Architectural French Curves of transparent plastic

- DI14 Set of 12 curves Rs. 190.00 (A)
- DI15 Set of 24 curves Rs. 1120.00 (A)

- DI16 Plain Divider 125 mm each Rs. 77.00 (A)
- DI17 Pencil Compass 125 mm Rs. 77.00 (A)
- DI18 Ink Compass 125 mm Rs. 118.00 (A)

- MI31 Stop Watch : 1/100 seconds plastic body Rs. 472.00 (A)
- SE54 Ranging Rod : in 2 pieces size 180 cm Rs. 560.00 (A)
- SE55 Tripod stand : for Ranging Rod Rs. 1475.00 (A)
- DS08 Pointer 1 Meter Plastic in 2 Parts Rs. 295.00 (A)



ZX-8101 Jumbo Geometry Box : Consisting of one meter scale (2 Parts), one Pointer (2 parts), one set of set square, one protractor and one compass. Made of very good plastic. Ideal for working on any board.



- set Rs. 4956.00 (A)
- ZX-8102 Metric Wheel : ABS wheel. PVC tyre. 12 inch wheel, Folding stand, With carry bag. Mechanical counter meter & Least count 0.1 m. Rs. 5310.00 (A)

PLANE TABLE SURVEY EQUIPMENT

SE01D PLANE TABLE: with board and stand fitted with specially made metal head size 60 × 75 cm and metal stand. Rs. 6962.00 (A)



SE02D PLANE TABLE BOARD as above complete with following Accessories. Brass Alidade (Sight vane) 45 cms, Trough Compass 15 cms, Spirit Level 15 cms, Plumbob, Plumbing Fork. Complete set with metal stand. Rs. 9440.00 (A)

Sight Vane Alidade Made of solid brass fitted with hinged vanes, one edge bevelled and graduated.

SE03 size 60 cm Rs. 1416.00 (A)

SE04 size 45 cm Rs. 1180.00 (A)

SE06 Magnetic Trough Compass rectangular size 15 cm in length Rs. 531.00 (A)

SE07 Brass Plumbob fitted with hard point & cord. each Rs. 413.00 (A)



SE08 Plumbing Fork made of metal highly lacquered.

Rs. 200.00 (A)

SE09 Spirit-Level for Plane table 15 cm size mounted on wooden base. Rs. 71.00 (A)

SE10 Engineer's Spirit Level 15 cm with adjusting arrangement. each Rs. 1003.00 (A)

MKS14 Optical Square - Brass each Rs. 944.00 (A)

MKS15 Cross Vertical Staff - Brass each Rs. 944.00 (A)

CHAIN TAPE SURVEY SET

SE41 Chain Tape Set Consisting of one 30 Meter Engineering chain with ten arrows, 15 Meter long Freeman Brand Metal wire Tape, one Magnetic Trough compass, three Ranging Rods (2 pcs) and Field Book. per set Rs. 4838.00 (A)



SE42 Engineer's Chain mild steel wire No 8 S.W.G. with brass handles & tickets 30 meter long, tied in leather strap with 10 arrows Rs. 2183.00 (A)

SE43 Field Book Rs. 83.00 (A)

SE44 Spare Arrows for chain set of 10 Rs. 236.00 (A) set METAL WIRED TAPE FREEMAN BRAND

SE46 15 meter each Rs. 354.00 (A)

SE47 30 meter each Rs. 620.00 (A)

FIBRE GLASS TAPE

SE48 15 meter Rs. 366.00 (A)

SE49 30 meter Rs. 620.00 (A)

SE50 50 meter Rs. 1050.00 (A)


STEEL TAPE

SE51 15 meter Rs. 614.00 (A)

SE52 30 meter Rs. 1015.00 (A)

SE54 Ranging Rod - as above 2 mtr. long in 2 pcs. as illustrated Rs. 560.00 (A)

SE55 Tripod for Ranging Rod Rs. 1475.00 (A)



SURVEY UMBRELLA

SE57 Survey Umbrella standard pattern light in weight 210 cms diameter, can be inclined at an angle. All metal fittings Multicoloured waterproof cloth. Rs. 3080.00 (B)



SE15 Tracing Table : Fitted with 2 LED tubes. Complete with folding stand. Provision for glass fitting given. Supplied without glass. (5mm thick frosted glass of size 60x90 cm to be arranged locally)

Rs. 17700.00 (A)

LEVELLING INSTRUMENTS

(meant for Educational use only)



SE72 Prismatic Compass 10 cms dia made of gun metal & Aluminium circle graduated to 30 min (0.5 degree) packed in sling case complete with alluminium stand, having ball and socket joint. Rs. 4956.00 (A)



SE78 Box Sextant : 75 mm dia divided from 0 to 140 degrees fitted with vernier to read 1 minute with magnifier for reading with telescope in leather case Rs. 4130.00 (A)



SE83 India Pattern Clinometer with rack & pinion arrangement with face of vane divided on one side for elevation & depression in degrees & on the other side with scale of tangents brass. Rs. 3127.00 (A)



SE84 Leveling Staff Full alluminium body telescopic in 3 pieces complete in canvas cover.

SE84 4 Meter Rs. 2124.00 (A)
SE86 6 Meter Rs. 3245.00 (A)

SE87 Mirror Stereoscope Packed in wooden case. Rs. 4484.00 (A)
SE88 Pocket Stereoscope Rs. 1180.00 (A)



Magnifying Glass with Metal Handle

SE79 10 cm dia Rs. 236.00 (A)
SE80 7.5 cm dia Rs. 183.00 (A)
SE81 5 cm dia Rs. 100.00 (A)



SE82 Abney Level Telescopic with double draw to the tube Arc divided to 30 minutes & reading by Vernier to 10 min. Rs. 2714.00 (A)



SE89 Aerial Photograph coloured Pair Rs. 885.00 (A)
SE90 Clinometer Compass 75 mm Rs. 1534.00 (A)
SE91 Compass Liquid filled Plastic body Rs. 265.00 (A)
SE93 Compass Liquid filled Metallic body Extra Superior Rs. 1357.00 (A)

METEOROLOGICAL INSTRUMENTS

(meant for Educational use only)

MI21 Portable Meteorological Outfit : Comprising of a SS Rain guage with funnel, receiver and a graduated jar, Aneroid Barometer, Wall Thermometer, Dry & Wet bulb Thermometer, Max & Mini. Thermometer fitted in box, Best quality

each Rs. 7788.00 (A)

MI22 Stevenson's Meteorological Screen: Double Louvered, white painted for placing standard size Thermometers & other instruments 54 × 43 × 26 cm (without instruments). each Rs. 9440.00 (A)



MI31 Stop Watch Electronic Digital Plastic Body 1/100 second each Rs. 472.00 (A)



MI23A Rain Gauge Symon's: Standard 12½ cms dia, complete with inside receiver and measuring jar, Made of Stainless Steel each Rs. 1534.00 (A)

MI24 Rain Gauge as above made of Metal Sheet Powder Coated each Rs. 708.00 (A)



MI33 Aneroid Barometer: Indian made Demonstration Model Rs. 1062.00 (A)

MI34 Aneroid Barometer: Indian made Rs. 560.00 (A)



MI25 Rain Gauge Self Recording: Comprising of a nickelled brass receiver placed at the top of a sensitive dial pattern balance as illustrated. each Rs. 4602.00 (A)



MI26 Wind Vane Apparatus: large size about 100 cm high with N.E.S.W. points Arrow Type Extra Superior quality each Rs. 2714.00 (A)



MI36A Robinson's Cup Anemometer: Electrical signalling anemometer complete with counter each Rs. 4484.00 (A)



MI37 Anemometer Model each Rs. 1062.00 (A)

MI38 Hair Hygrometer: 85 mm dia, German movement each Rs. 826.00 (A)

THERMOMETERS



- MAXIMUM & MINIMUM THERMOMETER Complete with Magnet C & F combined.
- MI02 Best quality Indian made just like imported moulded plastic. Push back type magnetRs. 1239.00 (A)
- WET & DRY BULB THERMOMETER C & F Combined*
- MI04 Indian made Mason's HygrometerRs. 1239.00 (A)
- MI05 Indian made just like imported wooden baseRs. 590.00 (A)
- MI07 Wall Thermometer. Red Spirit Filled Best quality Indian madeRs. 310.00 (A)




SPECIMENS OF ROCKS & MINERALS

- NRM01 Rocks set of 20 in Plastic boxRs. 280.00 (B)
- NRM01A Rocks set of 20 in Foam Partition BoxRs. 420.00 (B)
- NRM03 Minerals set of 20 in Plastic Box.....Rs. 280.00 (B)
- NRM03A Minerals set of 20 in Foam Partition BoxRs. 420.00 (B)
- NRM05 Rocks & Minerals set of 50 in Plastic BoxRs. 1120.00 (B)
- NRM05A Rocks & Minerals set of 50 in Foam Partition BoxRs. 1960.00 (B)
- NRM06 Rocks set of 24 in Plastic BoxRs. 1540.00 (B)
- NRM07 Minerals set of 24 in Plastic Box.....Rs. 1540.00 (B)
- NRM08 Metallic Ores set of 20 in Plastic BoxRs. 280.00 (B)
- NRM09 Rock Forming Minerals set of 10 in Plastic Box.....Rs. 280.00 (B)
- NRM11A Crystal Collection set of 15 in Foam Partition BoxRs. 420.00 (B)
- NRM12A Gems Collection set of 20 in Foam Partition BoxRs. 1120.00 (B)
- NRM13A Rocks set of 50 in Foam Partition BoxRs. 1960.00 (B)
- NRM14A Minerals set of 50 in Foam Partition BoxRs. 1960.00 (B)
- NRM15 Alloys Collection set of 10 Plastic BoxRs. 280.00 (B)
- NRM16 Metal Collection set of 10 Plastic BoxRs. 280.00 (B)



PHOTOS OF GREAT GEOGRAPHERS

Size 31 × 43 cm Approx (GG01P - GG12P) Each Rs. 413.00 (A)
 Size 45 × 60 cm Approx (GG01PS - GG12PS) Each Rs. 1250.00 (A)



- | | | |
|--------------------------|----------------------------|---------------------------|
| GG01 W.M. Davis | GG05 Alexander V. Humboldt | GG09 Jean Brunches |
| GG02 Sir L.D. Stamp | GG06 Bhaskaracharya | GG10 Halford J. Mackinder |
| GG03 Nicholas Copernicus | GG07 Ellsworth Huntington | GG11 Friendrich Ratzel |
| GG04 Aryabhata | GG08 Varahamihira | GG12 Vidal De La Blach |

STRUGGLE FOR INDIAN FREEDOM



Set of Fifteen Charts, Each Size 50 × 70 cm, in English, Laminated

Explain in pictures and words; How due to the folly of our own princes, fighting among themselves the British could subdue us. And since 1857 how our great patriot National Leaders suffered innumerable hardships to get freedom from foreign rule.

- SF01 IMPACT OF BRITISH RULE : Disruption of traditional economy and society.
- SF02 SOCIAL REFORMERS - NATIONAL AWAKENING : Pictures & life sketches of our great leaders.
- SF03 THE REVOLT OF 1857 - CAUSES : Lord Dalhousie & policy of annexation.
- SF04 REVOLT OF 1857 - EVENTS : Nature & Spread of Revolt, Causes of Defeat.
- SF05 EMERGENCE OF NATIONALISM (1858-1885) : Nationalism emerged due to Economic Unification of Country.
- SF06 INDIAN NATIONAL CONGRESS (1885-1905) : Aims of its Formation & the British Govt.'s attitude.
- SF07 NATIONAL MOVEMENT (1905-1920) : Split in Congress - Extremists & Moderates.
- SF08 MILITANT NATIONALISM (1910-1939) : Agitation against Partition of Bengal, Bhagat Singh, Chander Shekhar, Madam Cama, Atrocities against National leaders etc.
- SF09 REVOLUTIONARIES (1915-1935) : Jallianwala Bagh massacre, Balwant Rai Phadke, Ras Behari Bose, V.D. Savarkar, Punjabi Sikhs, Raman Pille, Madan Lal Dhingra.
- SF10 NON-COOPERATION MOVEMENT (1919-1931) : Khilafat Movement, Boycott of Foreign Goods.
- SF11 FIGHT FOR POORNA SWARAJ (1926-1936) : Simon Commission. The Swarajists. Resolution for Poorna Swaraj. Civil Disobedience, Growth of Socialist Ideas, Salt Satyagrah.
- SF12 INDIA & WORLD WAR II (1939-1945) : Netaji quits Congress, Forms Indian National Army.
- SF13 QUIT INDIA MOVEMENT (1942-1945) : People Movement started. Gandhiji interned in Aga Khan's Palace.
- SF14 MUSLIM LEAGUE & PARTITION (1905-1947) : Growth of communalism. League decided to wreck the Govt. from within.
- SF15 INDIA ACHIEVES INDEPENDENCE (1945-1947) : India divided into two independent dominions - India and Pakistan, National Flag hoisted on Red Fort on 15th August, 1947.

All the above Charts are available in Hindi also

Each Rs. 100.00 (B)

(The above product codes are for English. For Hindi add H to the code)

DETAILED INDIAN HISTORY MAPS

- IH01 Ancient & Aryan Period (5000 to 300 BC)
- IH02 Alexander's Indian campaign (327 BC)
- IH03 Mauryan Empire (322 to 185 BC)
- IH04 The Sunga Empire (184 to 74 BC)
- IH05 The Kushan Empire (72 BC to 320 AD)
- IH06 Gupta Empire (320 to 500 AD)
- IH07 Harsha's Empire (500 to 650 AD)
- IH08 Rajput Kingdoms (650 to 1192 AD)
- IH09 Kingdoms of Indian Peninsula - Cholas, Chalukyas & Pallavas (600 to 1336AD)
- IH10 Sultanate of Delhi & conquests of Ghazni (1030 to 1290 AD)
- IH11 Khilji Empire (1290 to 1320 AD)
- IH12 Tughlak Empire (1320 to 1412 AD)
- IH13 Kingdoms of Bahmani & Vijayanagar (1398 AD)
- IH14 Babar's Empire (Rise of Mughals) (1525 to 1530 AD)
- IH15 The Empire of Akbar (1561 to 1605 AD)
- IH16 The Empire of Aurangzeb (1605 to 1707 AD)
- IH17 Maratha Confederacy (Downfall of Mughals) (1707 - 1765 AD)
- IH18 Rise of British (1795 to 1856 AD)
- IH19 First War of Independence (1857 AD)
- IH20 India on the eve of Independence (1947 AD)
- IH21 India after Independence (1950, 1956, 1987 & 2000 AD)
- IH22 Golden period of Ashoka (273 to 232 BC)



Any one map LAMINATED English or Hindi Rs. 190.00 (B)

(The above product codes are for English. For Hindi add H to the code)

- IH101 Pre-Partition Punjab map (Size 100x70 cm) Rs. 270.00 (B) **NEW**

WORLD & EUROPEAN HISTORY

Each Map 100 × 70 cms English

- | | |
|--|---|
| WH01 World discoveries & colonization (1763) | WH11 Europe after the First World War in 1924 |
| WH02 The American War of Independence | WH12 World War II in Europe |
| WH03 The French Revolution Part I (1789) | WH13 Second World War in Pacific & Asia |
| WH04 The French Revolution Part II (1848) | WH14 The Imperialist Expansion in Africa (1914) |
| WH05 Napoleon's Empire (1789-1812) | WH15 The Imperialist Expansion in Africa (1967) |
| WH06 Struggle for the unification of Italy | WH16 The Imperialist Expansion in Asia (1914) |
| WH07 Struggle for unification of Germany | WH17 The Imperialist Expansion in Asia 1967) |
| WH08 The American Civil War | |
| WH10 First World War (1914-18) | |

Any one Map LAMINATED Rs. 200.00 (B)

CIVILIZATION CHARTS

Size 50 × 70 cms English-Hindi combined

INDIAN CIVILIZATION THROUGH AGES


- IC01 Indus Valley Civilization
- IC02 The Dravidians
- IC03 The Aryans
- IC04 The Epic Age
- IC05 Buddhism & Jainism
- IC06 The Mauryans
- IC07 The Guptas
- IC08 The Gaznis and Gauris
- IC09 Slave Kings, Khiljis & Tughlaks
- IC10 The Moghuls

LAMINATED Rs. 112.00 (B)

ANCIENT WORLD CIVILIZATIONS

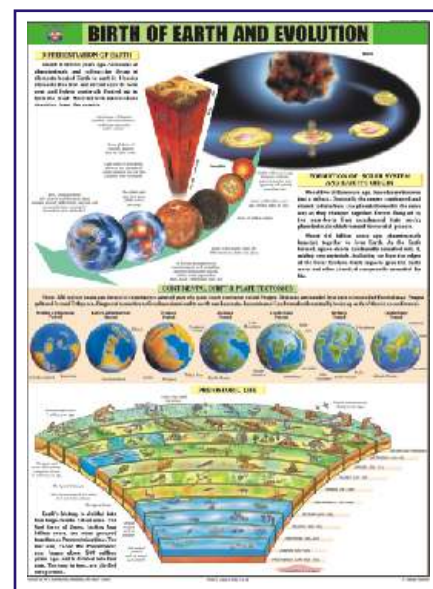
- WC01 Evolution of Human Civilization
- WC02 Iranian Civilization
- WC03 Nile Valley Civilization
- WC04 Greek Civilization
- WC05 Mesopotamian Civilization
- WC07 Chinese Civilization
- WC08 Roman Civilization
- WC09 Mayaland Civilization

LAMINATED Rs. 112.00 (B)



GENERAL EDUCATION

- | | |
|---|-----------------------------|
| GEN01 Constitution of India 70 × 100 cm Hindi or Eng | Laminated
Rs. 172.00 (B) |
| GEN02 United Nations Chart 70 × 100 cm Hindi or Eng | Rs. 172.00 (B) |
| GEN03 Birth of the Earth & Evolution 70 × 100 cm Eng. or Hindi | Rs. 172.00 (B) |
| GEN04 The Story of Man 70 × 100 cm Eng. & Hindi | Rs. 172.00 (B) |
| GEN05 H Progress of Man 70 × 100 cm Hindi only | Rs. 172.00 (B) |
| GEN06 Leaders of India 70 × 100 cm | Rs. 172.00 (B) |
| CC11 Road Traffic Signs Chart 50 × 70 cm | Rs. 100.00 (B) |
| CC56 Great Wonders of the World 70 × 100 cm | Rs. 155.00 (B) |
| CC57 Means of Transport 70 × 100 cm | Rs. 155.00 (B) |
| CC58 Road Traffic Signs 70 × 100 cm | Rs. 155.00 (B) |
| CC59 Parts of Body 70 × 100 cm E+H, Ta, Te, K, M | Rs. 155.00 (B) |
| CC60 Flags of All Nations 70 × 100 cm | Rs. 155.00 (B) |
| CC62 Computer : An overview 70 × 100 cm | Rs. 172.00 (B) |
| CC63 Yogasana Chart 70 × 100 cm | Rs. 172.00 (B) |
| CC64 Inventions and their Inventors 70 × 100 cm | Rs. 172.00 (B) |
| NI04 Symbols of National Unity
(National Flag, Emblem & Anthem) 50 × 70 cm | Rs. 100.00 (B) |
| NI05 National Discipline 50 × 70 cm | Rs. 100.00 (B) |



GOOD HABITS THROUGH PICTURES

- | | |
|---|---------------------------|
| Any One Chart Size 50 x 70 cm LAMINATED | Rs. 100.00 (B) |
| GH01 Health Rules | GH08 Give & Take |
| GH02 Air & Noise Pollution causes | GH09 Constituents of Food |
| GH03 Air Pollution Effects | GH10 Care of Eyes & teeth |
| GH04 Water Pollution | GH11 Clean Body |
| GH05 Good Habits | GH12 Clean Water |
| GH06 Unity for National Development | GH13 Good Manners |
| GH07 Duties towards our Country | GH14 Road Safety Rules |



OUR DUTIES

- | | | |
|---|---|----------------|
| Each Size 50 × 70 cm - English and Hindi Combined | LAMINATED | Rs. 112.00 (B) |
| OD01 Duties towards Ourselves | OD04 Duties towards our City or Village | |
| OD02 Duties towards our Home & family | OD05 Duties towards our Country | |
| OD03 Duties towards our School | OD06 Duties towards our Government | |

NATIONAL INTEGRATION THROUGH PUBLIC COOPERATION



Set of 10 charts — Each Size 50 × 70 cm
English & Hindi Combined LAMINATED

- NI01 India - one great nation
- NI02 India is one
- NI03 Beware of dangers
- NI04 Symbols of national unity
- NI05 National discipline
- NI06 Unity in diversity
- NI07 Unity for national development
- NI08 Reconciliation of differences
- NI09 Prosperity through public cooperation
- NI10 Give & take

Each Rs. 100.00 (B)

LIFE SKETCH OF GREAT MEN

Size 50 × 70 cm English or Hindi

LAMINATED

Rs. 100.00 (B)

- | | |
|-------------------------------------|--------------------------------|
| LS01 Mahatma Gandhi | LS12 Maulana Abul Kalam Azad. |
| LS02 Pt. Jawahar Lal Nehru | LS13 Chandra Shekhar Azad. |
| LS03 Dr. Radhakrishnan | LS14 Dr. Rajendra Prasad. |
| LS04 Dr. B. R. Ambedkar | LS15 Bal Gangadhar Tilak. |
| LS05 Subhas Chandra Bose | LS16 Mother Teresa. |
| LS06 Rana Pratap | LS17 Bhagat Singh. |
| LS07 Rani Jhansi | LS18 Sardar Vallabhbhai Patel. |
| LS08 Rabindra Nath Tagore | LS19 Indira Gandhi. |
| LS09 Shivaji | LS20 Lala Lajpat Rai. |
| LS10 Swami Vivekanand | LS21 Lal Bahadur Shastri. |
| LS11 Birsa Munda. <i>Hindi only</i> | |




PHOTOS OF GREAT PERSONALITIES

MATT CANVAS LAMINATED ON 8 mm NUWOOD BOARD

GREAT LEADERS

Size 31 × 43 cm Approx (GL01P - GL35P) Each Rs. 413.00 (A)
Size 45 × 60 cm Approx (GL01PS - GL35PS) Each Rs. 1250.00 (A)



WITH BRIEF LIFE SKETCH

WITHOUT LIFE SKETCH

- | | | | |
|---------------------------|---------------------------|--------------------------|----------------------------|
| GL01 M. K. Gandhi | GL10 Maulana Azad | GL19 Ma Saraswati | GL28 Guru Gobind Singh |
| GL02 Jawahar Lal Nehru | GL11 Bhagat Singh | GL20 Bharat Mata | GL29 Jesus Christ |
| GL03 Subhash Chandra Bose | GL12 Rajiv Gandhi | GL21 National Anthem | GL30 Lord Krishna |
| GL04 Sarojini Naidu | GL13 Dr. B. R. Ambedkar | GL22 Maharishi Balmiki | GL31 Lord Rama |
| GL05 Lal Bahadur Shastri | GL14 Rabindranath Tagore | GL23 Maharana Pratap | GL32 Mahavir Swami |
| GL06 Swami Vivekanand | GL15 Mother Teresa | GL24 Jhansi Ki Rani | GL33 Ramkrishna Paramhansa |
| GL07 Swami Dayanand | GL16 Shivaji | GL25 Bal Gangadhar Tilak | GL34 Mira Bai |
| GL08 Indira Gandhi | GL17 Chander Shekhar Azad | GL26 Lala Lajpat Rai | GL35 Atal Bihari Vajpayee |
| GL09 Sardar Patel | GL18 Mahatma Budha | GL27 Guru Nanak Dev | |


Laminated with thick plastic film on both sides & fitted with superior plastic rollers.

PRESIDENTS OF INDIA

Size 31 × 43 cm Approx (PI01P - PI14P) Each Rs. 413.00 (A)
 Size 45 × 60 cm Approx (PI01PS - PI14PS) Each Rs. 1250.00 (A)



- | | |
|-------------------------------|-------------------------------|
| PI01 Dr. Rajendra Prasad | PI08 R. Venkataraman |
| PI02 Sarvapalli Radhakrishnan | PI09 Dr. Shankar Dayal Sharma |
| PI03 Dr. Zakir Hussain | PI10 K. R. Narayanan |
| PI04 V. V. Giri | PI11 A. P. J. Abdul Kalam |
| PI05 Fakhruddin Ali Ahmed | PI12 Smt. Pratibha Patil |
| PI06 Neelam Sanjiva Reddy | PI13 Pranab Mukherjee |
| PI07 Giani Zail Singh | PI14 Ram Nath Kovind |



PRIME MINISTERS OF INDIA

Size 31 × 43 Cm Approx (PM01P - PM14P) Each Rs. 413.00 (A)
 Size 45 × 60 Cm Approx (PM01PS - PM14PS) Each Rs. 1250.00 (A)



- | | |
|------------------------------|--------------------------|
| PM01 Jawahar Lal Nahru | PM08 Chandrashekhar |
| PM02 Lal Bahadur Shastri | PM09 P. V. Narasimha Rao |
| PM03 Indira Gandhi | PM10 H. D. Devegowda |
| PM04 Morarji Desai | PM11 I. K. Gujaral |
| PM05 Charan Singh | PM12 A. B. Vajpayee |
| PM06 Rajiv Gandhi | PM13 Dr. Manmohan Singh |
| PM07 Vishwanath Pratap Singh | PM14 Narendra Modi |



REGIONAL LANGUAGE PUBLICATIONS

GUJARATI

MWM01 GJ	India Political	70x100 cm	Lam.	Rs. 172.00 (B)
MWM51 GJ	India Physical	70x100 cm	Lam.	Rs. 172.00 (B)
MWM02 GJ	World Political	100x70 cm	Lam.	Rs. 172.00 (B)
MWM52 GJ	World Physical	100x70 cm	Lam.	Rs. 172.00 (B)
SM19 GJ	Gujarat Political	100x70 cm	Lam.	Rs. 172.00 (B)
SM52 GJ	Gujarat Physical	100x70 cm	Lam.	Rs. 172.00 (B)
CC51 GJ	Animal	70x100 cm	Lam.	Rs. 172.00 (B)
CC52 GJ	Birds	70x100 cm	Lam.	Rs. 172.00 (B)
CC54 GJ	Fruits	70x100 cm	Lam.	Rs. 172.00 (B)



KANNADA

MWM01 KN	India Political	70x100 cm	Lam.	Rs. 172.00 (B)
MWM51 KN	India Physical	70x100 cm	Lam.	Rs. 172.00 (B)
MWM02 KN	World Political	100x70 cm	Lam.	Rs. 172.00 (B)
MWM52 KN	World Physical	100x70 cm	Lam.	Rs. 172.00 (B)
SM08 KN	Karnataka Pol.	70x100 cm	Lam.	Rs. 172.00 (B)
SM67 KN	Karnataka Phy.	70x100 cm	Lam.	Rs. 172.00 (B)
NC03 KN	Numericals Kan.	50x70 cm	Lam.	each Rs. 112.00 (B)
HPM_10 KN	Human Phy. Charts.			
	Eng.+ Kan. set of 10	70x100cm	Lam.	Rs. 1720.00 (B)
	Moral Story Charts : 19 different charts in Eng+Kan.			Rs. 112.00 (B) each



REGIONAL LANGUAGE PUBLICATIONS

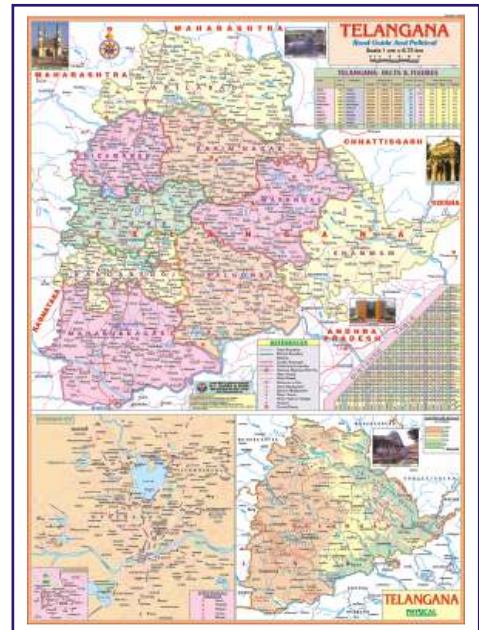
MARATHI

MWM01 MR India Political	70x100 cm	Lam.	Rs. 172.00 (B)
MWM51 MR India Physical	70x100 cm	Lam.	Rs. 172.00 (B)
MWM02 MR World Political	100x70 cm	Lam.	Rs. 172.00 (B)
MWM52 MR World Physical	100x70 cm	Lam.	Rs. 172.00 (B)
SM22 MR Maharashtra Pol.	70x100 cm	Lam.	Rs. 172.00 (B)
SM54 MR Maharashtra Phy.	70x100 cm	Lam.	Rs. 172.00 (B)
NC03 MR Numericals Marathi	50x70 cm	Lam.	Rs. 112.00 (B)
ME_10 MR Man & Environment, set of 10 Marathi charts			Rs. 1120.00 (B)



MALAYALAM

MWM01 ML India Political	70x100 cm	Lam.	Rs. 172.00 (B)
MWM51 ML India Physical	70x100 cm	Lam.	Rs. 172.00 (B)
MWM02 ML World Political	100x70 cm	Lam.	Rs. 172.00 (B)
MWM52 ML World Physical	100x70 cm	Lam.	Rs. 172.00 (B)
SM09 ML Kerala Political	70x100 cm	Lam.	Rs. 172.00 (B)
SM65 ML Kerala Physical	70x100 cm	Lam.	Rs. 172.00 (B)
CC51 ML Animals	70x100 cm	Lam.	Rs. 172.00 (B)
CC59 ML Parts of Body	70x100 cm	Lam.	Rs. 172.00 (B)
AC08 Malayalam Alphabet	70x100 cm	Lam.	Rs. 172.00 (B)
HPM_10 ML Human Physiology Charts, set of 10		Lam.	Rs. 1720.00 (B)
Moral Story Charts : 19 different charts in Eng+Mal.			each Rs. 112.00 (B)



TAMIL

MWM01 TM India Political	70x100 cm	Lam.	Rs. 172.00 (B)
MWM51 TM India Physical	70x100 cm	Lam.	Rs. 172.00 (B)
MWM02 TM World Political	100x70 cm	Lam.	Rs. 172.00 (B)
MWM52 TM World Physical	100x70 cm	Lam.	Rs. 172.00 (B)
SM12 TM Tamilnadu Political	70x100 cm	Lam.	Rs. 172.00 (B)
SM64 TM Tamilnadu Physical	70x100 cm	Lam.	Rs. 172.00 (B)
CC51 TM Animals	70x100 cm	Lam.	Rs. 172.00 (B)
CC59 TM Parts of Body	70x100 cm	Lam.	Rs. 172.00 (B)
AC04 Tamil Alphabets	70x100 cm	Lam.	Rs. 172.00 (B)
AC06 Tamil Barakhadi	70x100 cm	Lam.	Rs. 172.00 (B)
HPM_12 TM Human Physiology Charts set of 12		Lam.	Rs. 2064.00 (B)
Moral Story Charts : 19 different charts in Eng+Tamil			each Rs. 112.00 (B)

TELUGU

MWM01 TG India Political	70x100 cm	Lam.	Rs. 172.00 (B)
MWM51 TG India Physical	70x100 cm	Lam.	Rs. 172.00 (B)
MWM02 TG World Political	100x70 cm	Lam.	Rs. 172.00 (B)
MWM52 TG World Physical	100x70 cm	Lam.	Rs. 172.00 (B)
SM02 TG Andhra Political	70x100 cm	Lam.	Rs. 172.00 (B)
SM61 TG Andhra Physical	70x100 cm	Lam.	Rs. 172.00 (B)
SM16 TG Telangana Political	70x100 cm	Lam.	Rs. 172.00 (B)
CC51 TG Animals	70x100 cm	Lam.	Rs. 172.00 (B)
CC53 TG Vegetables	70x100 cm	Lam.	Rs. 172.00 (B)
CC54 TG Fruits	70x100 cm	Lam.	Rs. 172.00 (B)
CC59 TG Parts of Body	70x100 cm	Lam.	Rs. 172.00 (B)
AC05 Telugu Alphabets	70x100 cm	Lam.	Rs. 172.00 (B)
AC07 Telugu Barakhadi	70x100 cm	Lam.	Rs. 172.00 (B)
HPM_12 TG Human Physiology Charts set of 12		Lam.	Rs. 2064.00 (B)
Moral Story Charts : 19 different charts in Eng+Telugu			each Rs. 112.00 (B)



URDU

MWM01 UR India Political	70x100 cm	Lam.	Rs. 172.00 (B)
MWM02 UR World Physical	100x70 cm	Lam.	Rs. 172.00 (B)
CC57 UR Means of Transport	70x100 cm	Lam.	Rs. 172.00 (B)
CC59 UR Parts of Body	70x100 cm	Lam.	Rs. 172.00 (B)

ARMY, POLICE & NCC CHARTS

NCC CHARTS Size 50 × 70 cm

LAMINATED each Rs. 100.00 (B)

- NCC01 The Oath & Aims of NCC
- NCC02 Duty & Discipline & Cardinal points
- NCC04 Organisation of NCC
- NCC05 NCC Song

ARMS SERIES Size 70 × 100 cm

LAMINATED each Rs. 172.00 (B)

- AS02 Bren Gun
- AS03 Rifle 7.62 SLR
- AS04 Pistol
- AS05 Light Machine Gun 7.62 mm
- AS06 Carbine Machine 9 MM SAF
- AS07 LMG 5.56 mm Insas
- AS08 Rifle 5.56 mm Insas
- AS09 No. 36 Grenade
- AS14 7.62 mm SLR ki Chal
- AS15 7.62 mm LMG ki Chal
- AS16 Carbine 9 mm ki chal
- AS17 LMG 5.56 Insas ki chal set of 2 set Rs. 344.00 (B)
- AS18 Rifle 5.56 Insas ki chal set of 2 set Rs. 344.00 (B)

ARMY TRAINING CHARTS

LAMINATED each Rs. 172.00 (B)

- AT01 Turnout & Basic Drill 70 × 100 cm
- AT02 Principles of Musketry Chart 70 × 100 cm
- AT03 Bayonet Training chart 70 × 100 cm
- AT04 Field Signals 70 × 100 cm
- AT05 Drill with Arms in pictures 70 × 100 cm
- AT08 Correct & Incorrect Aiming 70 x 100 cm
- AT09 Salute 70 x 100 cm
- AT10 Grenade Use & Mechanism 70 × 100 cm
- AI03 Rank Badges Police, Home Guard, CRPF & BSF
- AT06 Drill words of Command 50 × 70 cm Rs. 100.00 (B)

BASIC ESSENTIALS OF GOOD SHOOTING

LAMINATED Rs. 100.00 (B)

- BGS01 How to Hold the Arms 50 × 70 cms
- BGS02 Correct & Incorrect Aiming Chart
- BGS03 Trigger Operation
- BGS04 Firing Positions
- BGS05 Wind Elevation & Minute Tables

CIVIL DEFENCE CHARTS

Any chart Size 70 × 100 cm

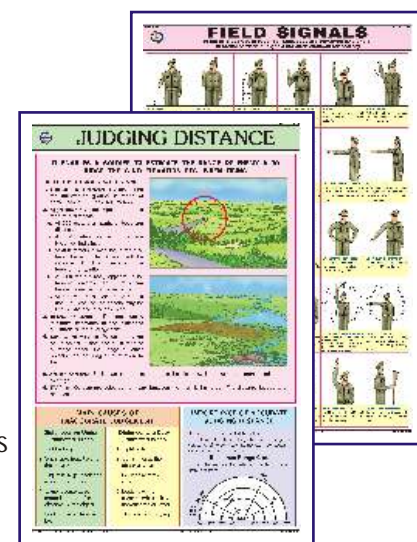
LAMINATED each Rs. 172.00 (B)

- CD01 Your duties during war
- CD02 Air Raid Precaution Before the Raid
- CD03 Air Raid Precaution During the Raid
- CD04 Blackout Instructions
- CD05 Life Saving First Aid Instructions
- CD06 Rescue Work after the Raid
- CD07 Fire Fighting

FIELD CRAFT CHARTS

Size 50 × 70 cm LAMINATED Rs. 100.00 (B)

- FC01 What is Fieldcraft
- FC02 Ground Observation
- FC03 Judging Distance
- FC04 Movements & section formation
- FC05 Camouflage & concealment
- FC06 Indication & recognition of targets
- FC07 Field signals



SCOUTING CHARTS

- SC01 Duties of a Scout
- SC02 Scout Uniforms of the World
- SC03 Signalling
- SC04 Pyramid Set of 8 charts each 50×70 cm LAM. Rs. 880.00 (B)
- SC05 Tracking Signs
- SC06 Pioneering Projects
- SC07 Knots-Lashing-Splice
- SC08 Camp Gadgets

PHYSICAL TRAINING CHARTS

- | | Size (cm) | Price |
|--------------------------------|-------------|-----------------|
| PF01 Athletics Chart | 70×100 Lam. | Rs. 172.00 (B) |
| PF02 Gymnastics Chart | 70×100 Lam. | Rs. 172.00 (B) |
| PF03 Physical Training Chart | 70×100 Lam. | Rs. 172.00 (B) |
| YO_12 Yogasan set of 12 Charts | 50×70 Lam. | Rs. 1200.00 (B) |
| CC63 Yogasana Chart | 70x100 Lam. | Rs. 172.00 (B) |

MAP STANDS



MAP STORAGE STAND

DS101 As illustrated for keeping 24 maps made of iron painted.

Rs. 2773.00 (A)

DS102 For keeping 36 maps made of iron painted.

Rs. 3304.00 (A)

MAP DISPLAY STAND

DS103 The map hangs on the stand nearest to the students; it is easy for the teacher also to emphasise on a point. All folding sturdily built of iron pipes. Height Adustable. Very convenient to carry from one class to another. Painted.

Each Rs. 2065.00 (A)



VISUAL TEACHING AIDS

OPTIONAL ACCESSORIES

- OA01 Projection Screen 70"×52" (175 × 130 cms) with folding tripod stand. Rs. 5133.00 (A)
- OA02 Projection Screen 60"×60" (150×150 cms) with folding tripod stand. Rs. 5133.00 (A)
- OA03 Projection Screen 90"×72" (225×180 cms) with folding tripod stand Rs. 10620.00 (A)
- OA04 Map Screen made of thick white rexine with roller 175×130 cms. Rs. 2596.00 (A)
- OA12 Blank Overhead Projector Transparencies - 210×297 mm. Packet of 100 sheets Per Pkt Rs. 708.00 (A)
- OA32 Laser Pointer Pen type with button cells Rs. 531.00 (A)

2"×2" COLOURED 35 mm SLIDES

GLIMPSES OF INDIA

- SG03 Chennai set of 12
 - SG04 Kolkata set of 12
 - SG05 Banaras set of 24
 - SG06 Jaipur set of 24
 - SG07 Udaipur set of 12
 - SG08 Lucknow set of 12
 - SG09 Mumbaiset of 12
 - SG11 Nepal set of 12
 - SG12 Kashmir set of 24
 - SG14 Ajanta & Ellora set of 24
 - SG15 Khajuraho set of 24
 - SG18 Indian Painting set of 40
 - SG20 Antarctica set of 25
- Price per slide Rs. 26.50 (A)

OTHER TOPICS

- SO01 Astronomy set of 30
 - SO02 Geography set of 50
 - SO03 Mineral set of 30
 - SO04 Rocks set of 25
 - SO05 Wonders of World set of 10
 - SO07 Rocket set of 6
- Price per Slide Rs. 26.50 (A)

SPECIAL SLIDES SSS08 Rocks, Minerals & Gems set of 150 Rs. 4779.00 (A)

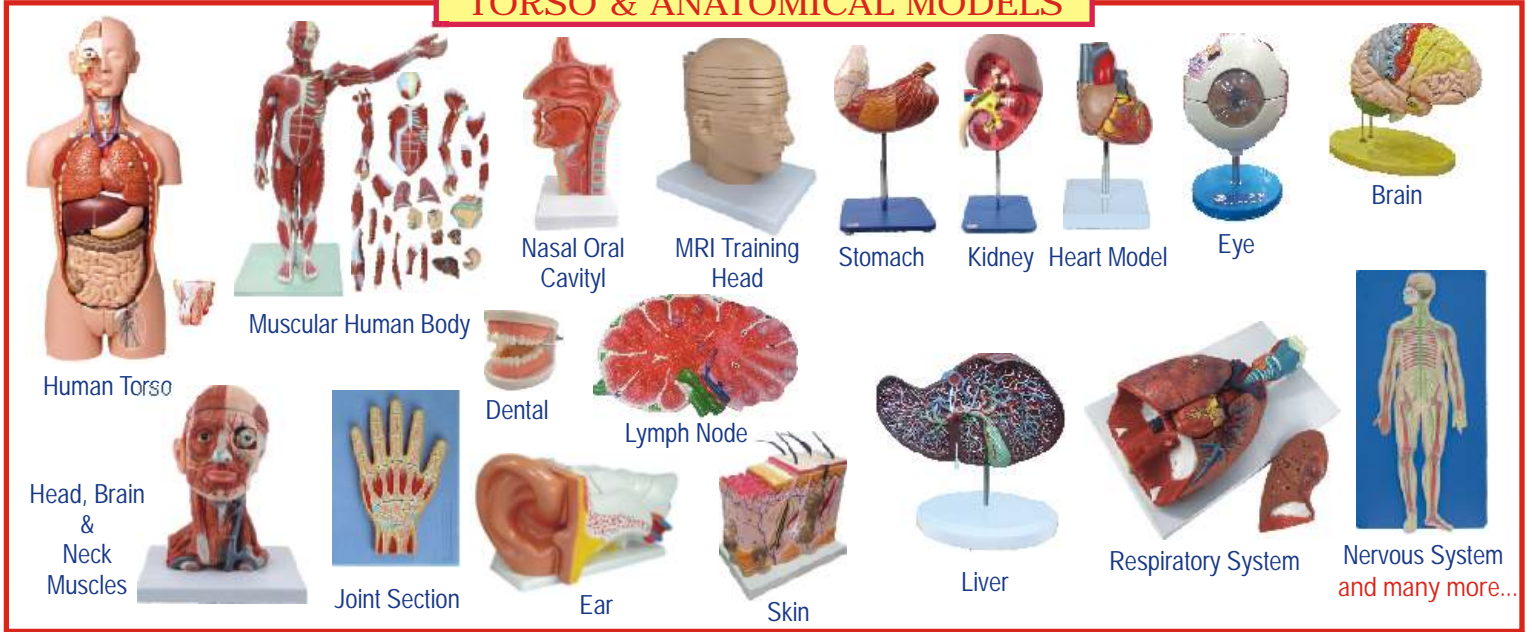
INDIAN SCHOOL SYLLABUS ON VIDEO

From Hazel Dolbrien of the U.K. Any one CD Rs. 354.00 (A)

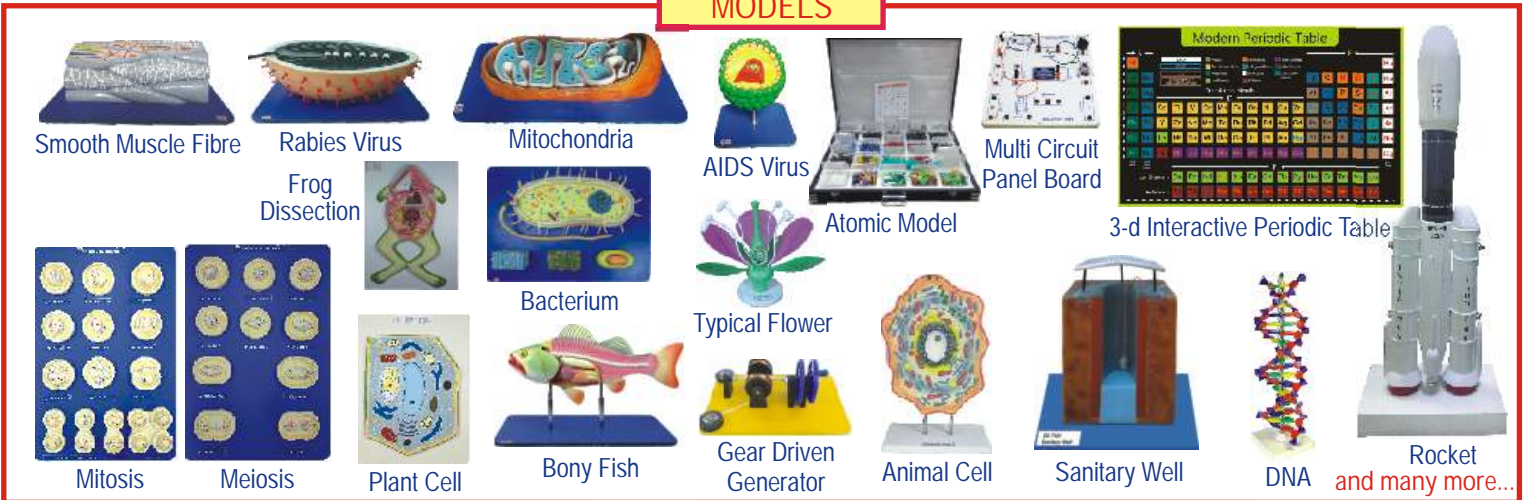
Code	Title	Time (in mins.)	Code	Title	Time (in mins.)
GEOGRAPHY					
E39	Maps Skills - Understanding Latitude & Longitude, Time Lines & History.	44	E77	Lime Stone, Exploring the Moon, Position of the Moon, The Sun, Exploring the Space: Solar System	58
E40	Light & Shadow, Axis makes Climate, Heat Hemisphere, Work of Rivers.	35	E78	Space Science: Exploring the Moon, How the Earth Moves, Star Part-I & Part-II.	41
E74	Saharang Oasis, The Desert, Wind Power & Promise.	48	ECOLOGY		
E75	Underground Waters, Asia An Introduction, Life in the Far East.	55	E79	Balance of Life & Spaceage, An Enclosed World, Ecology of Hot Spring.	41
GEOLOGY					
E41	Our Planet Earth, Igneous Rocks, Volcanoes, Exploring the Restless Earth.	50	E80	Animals of the Rocky Shore, Animals of the Sandy Shore, Plankton: Food Cycle.	42
E42	Earth & Sun, Earthquakes & Volcanoes, Not so Solid Earth.	55	E81	Problems of Conservation: Air, Conservation & Balance In Nature.	33
E76	Maps & Weather Waves, Rocks for Beginners, Rocks & Minerals.	37	E82	Air Pollution :Everyone's Problem, Noise Pollution.	52
			E83	Habitat: An Introduction, Jungles: Green Ocean, Physical Environment.	43

SCIENCE TEACHING AIDS


TORSO & ANATOMICAL MODELS



MODELS



CHARTS



MATHS LAB ITEMS

JUNIOR MATHS KIT

Geometry Box

Counting Game with Marbles

Marbles

Designer Fraction Kit of Triangles

Pythagoras Theorem

Kitchen Balance

Game of Place Value

Fibre Dummy Clock

Jug & beaker 50 ml to 1000 ml

Geoboard

Wooden Abacus

Plastic Moulds with Clay

and many more...

SENIOR MATHS KIT

Pythagoras Theorem

Mensuration Kit

Derivation of the value of Pi

Time Indicator

Magnetic Fraction Disc

Banking Dummy Cheque Book & Dummy pay-in-slip

Vernier Caliper

Cubes

Theodolite

Sextant

Set of Cups

and many more...

ADDITIONAL ITEMS FOR MATHS LAB

Jumbo Geometry Box

Drawing Models

Pentominoes

Exterior Angle Kit of Regular Polygon

Conic section with standard Equation

Algebra Identity

Teacher Clock

Dish Balance with numbers and weights

Dummy Currency

Number with Plate

Geometric Progression

Place Value Kit

Litre Cube

Bucket Balance

Distance Wheel

Hexagonal Weights

Counters

Clinometer Compass

Sand Timer

Magnetic Numbers

Probability Kit

and many more...

CHARTS

Understanding Maths

Primary

Upper Primary

General

English Teaching

Hindi Vyakaran

Transparencies

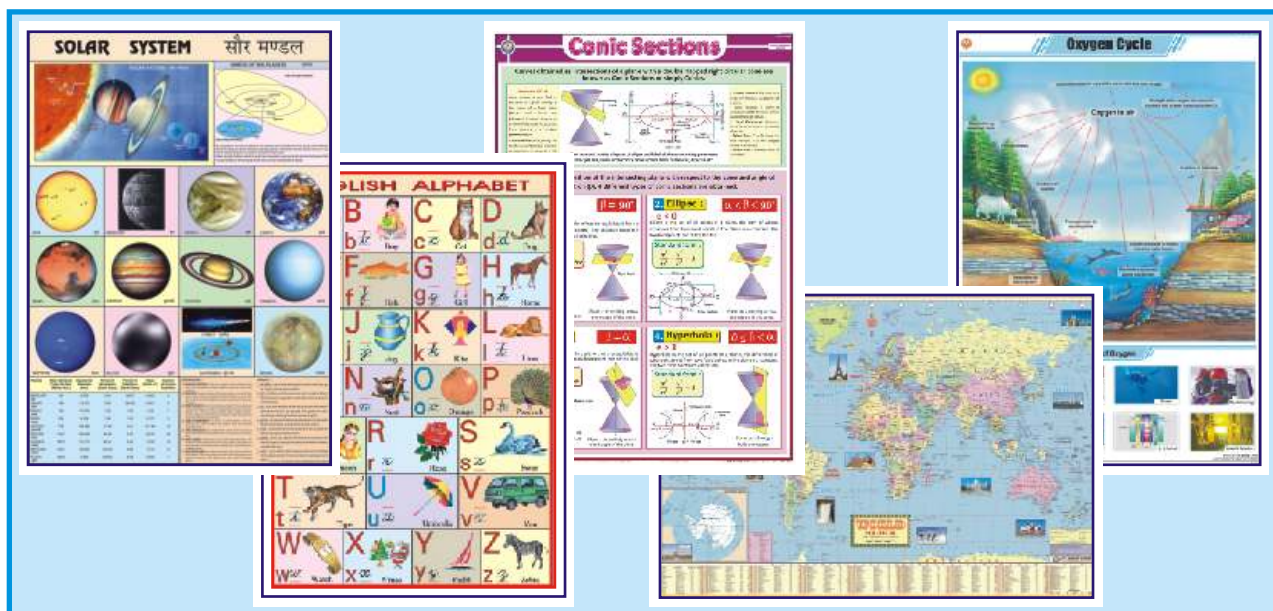
Portraits

ATTENTION PLEASE!!

Now we can supply Large Format Charts and Maps in any quantity upto 60" width. The large format charts and maps are printed using latest Digital technology. The details are as below:

1. **Material:** Printed on Non-tearable Synthetic paper 125 micron thick - to give extra life to the product.
2. **Maximum Size:** One side less than or equal to 150 cm - makes viewing comfortable from a distance.
3. **Design:** You can select any design from our catalogue - flexibility of choice.
4. **MOQ:** No minimum order quantity. As the quantity increases, the price decreases.
5. **Inks:** Digital printing using Non-toxic inks - safe for students and teachers.
6. **Colour:** Full colour printing - using natural shades.

Kindly feel free to send your inquiries for available sizes and prices.



NEWLY INTRODUCED ITEMS



**MEV01 INDIA
MAP PUZZLE**
(Details on Page No.- G-4)



**GA01A SOLAR SYSTEM
WITH LED LIGHT**
(Details on Page No.- G-13)



**ZX-6601 SOLAR SYSTEM
MODEL AUTO ROTATION**
(Details on Page No.- G-14)



GOP20 Political 20 cm dia
(Details on Page No.- G-16)



**GOP30 Political
30 cm dia**
(Details on
Page No.- G-16)



ZX-6003 Constellation
(Details on
Page No.- G-15)



**ZX-6004 3-D Earth
Relief Globe**
(Details on
Page No.- G-15)



**ZX-6612-20 Mercury
Globe Lam. 20 cm**
(Details on
Page No.- G-16)



**ZX-6613-20 Venus
Globe Lam. 20 cm**
(Details on
Page No.- G-16)



**ZX-6615-20 Mars
Globe Lam. 20 cm**
(Details on
Page No.- G-16)



**ZX-6616-20 Jupiter
Globe Lam. 20 cm**
(Details on
Page No.- G-16)



**ZX-6617-20 Saturn
Globe Lam. 20 cm**
(Details on
Page No.- G-16)



**ZX-6620-20 Pluto
Globe Lam. 20 cm**
(Details on
Page No.- G-16)



**ZX-6621-30 Moon
Globe Lam. 30 cm**
(Details on
Page No.- G-16)



**ZX-6625-20 Earth From
Space 20 cm**
(Details on Page No.- G-16)



**ZX-6626-20 Tectonic
Plates 20 cm**
(Details on Page No.- G-16)



NRM ROCKS & MINERALS
(Details on Page No.- G-27)



ZX-8102 Metric Wheel
(Details on Page No.- G-23)



F70076 Telescope
(Details on Page No.- G-23)

OUR SHOWROOM AT DELHI



91 YEARS OF DEDICATED & HONEST SERVICES

N. C. KANSIL & SONS

Head Office : Kansil Bhawan, 8606, Model Basti, New Delhi - 110005

Ph : +91-11-47202020 (30 lines) WhatsApp : +91-9310512020 email : nckmaps@gmail.com

Works : Z-793, Kh. No.- 30/4, Gali No.- 4, Master Mohalla, Sameypur Indl. Area, Libaspur, Delhi- 110042

Branch Office : 5299/1, Grain Market, Cross Road No. 4, Ambala Cantt - 133001

Web : www.nck-maps.com, www.nckkansil.com

MSME Regn. No.: UDYAM-DL-06-0010938 GSTIN: 07AAAFN3555B1ZP IEC: 0599055103

READY STOCKS – BEST QUALITY – COMPETITIVE RATES

